









# Delaware County Regional Sewer District








## 2020 Sewer Atlas

### Legend









#### Sewer Network Structures

-  Treatment Plant, DCRSD
-  Pump Station, DCRSD
-  Pump Station, Other
-  Pump Station, Private
-  Pump Station, Removed
-  Discharge Structure, Our Agency, True









#### Manholes

-  Removed
-  DCRSD
-  Proposed
-  Effluent
-  Non-DCRSD
-  Private
-  Abandoned

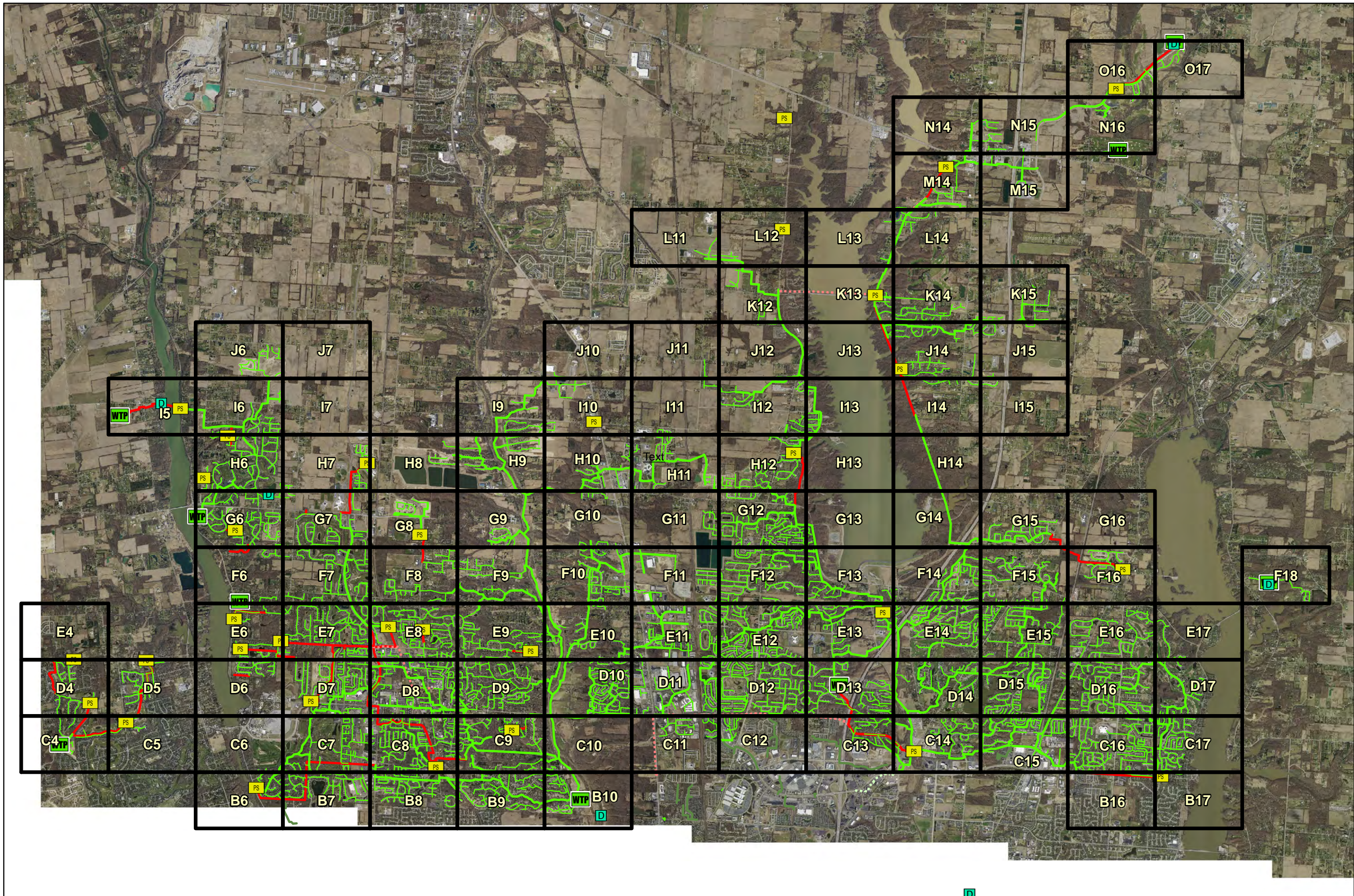
#### Gravity Mains

-  Removed
-  DCRSD Active
-  Proposed
-  Effluent
-  Non-DCRSD
-  Private
-  Abandoned
-  Trunks

#### Force Mains

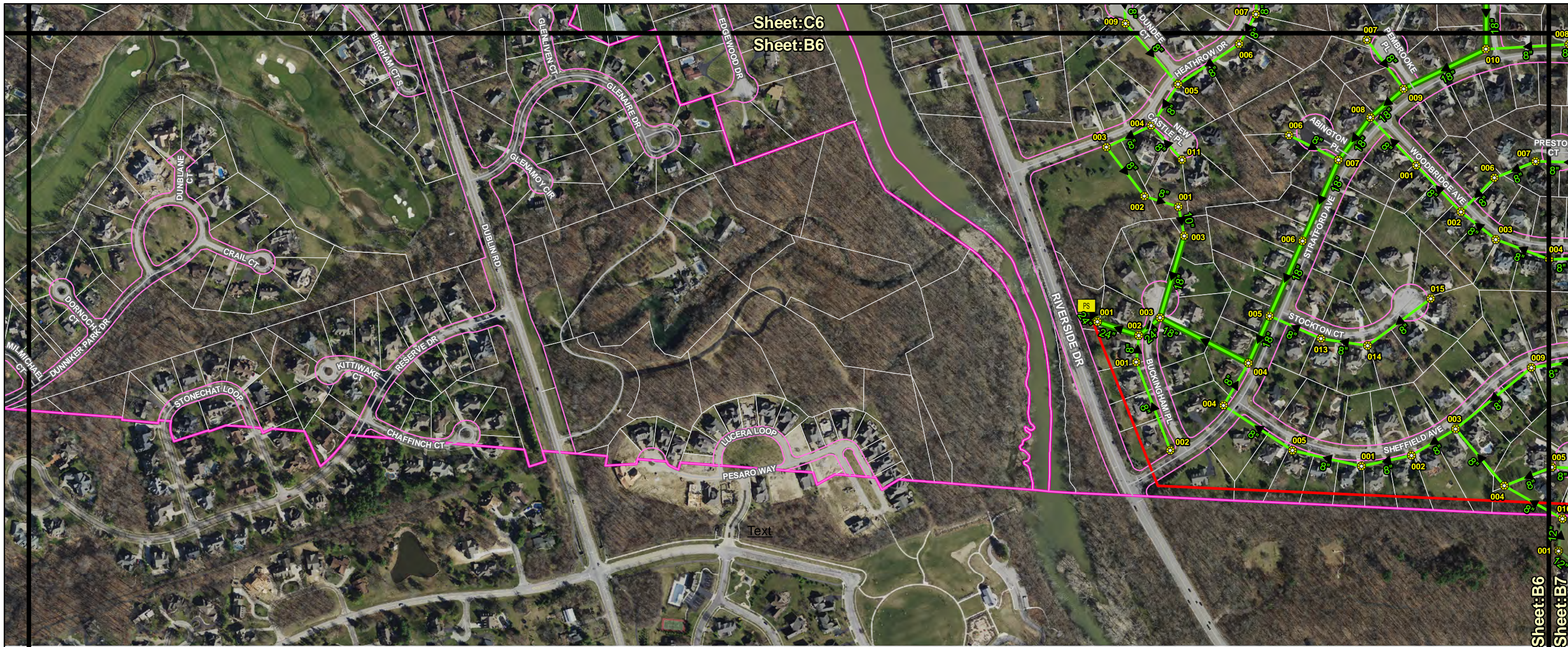
-  DCRSD Active
-  DCRSD Abandoned
-  Effluent
-  Non-DCRSD
-  Private
-  Right-of-Way
-  Railroads
-  Parcels




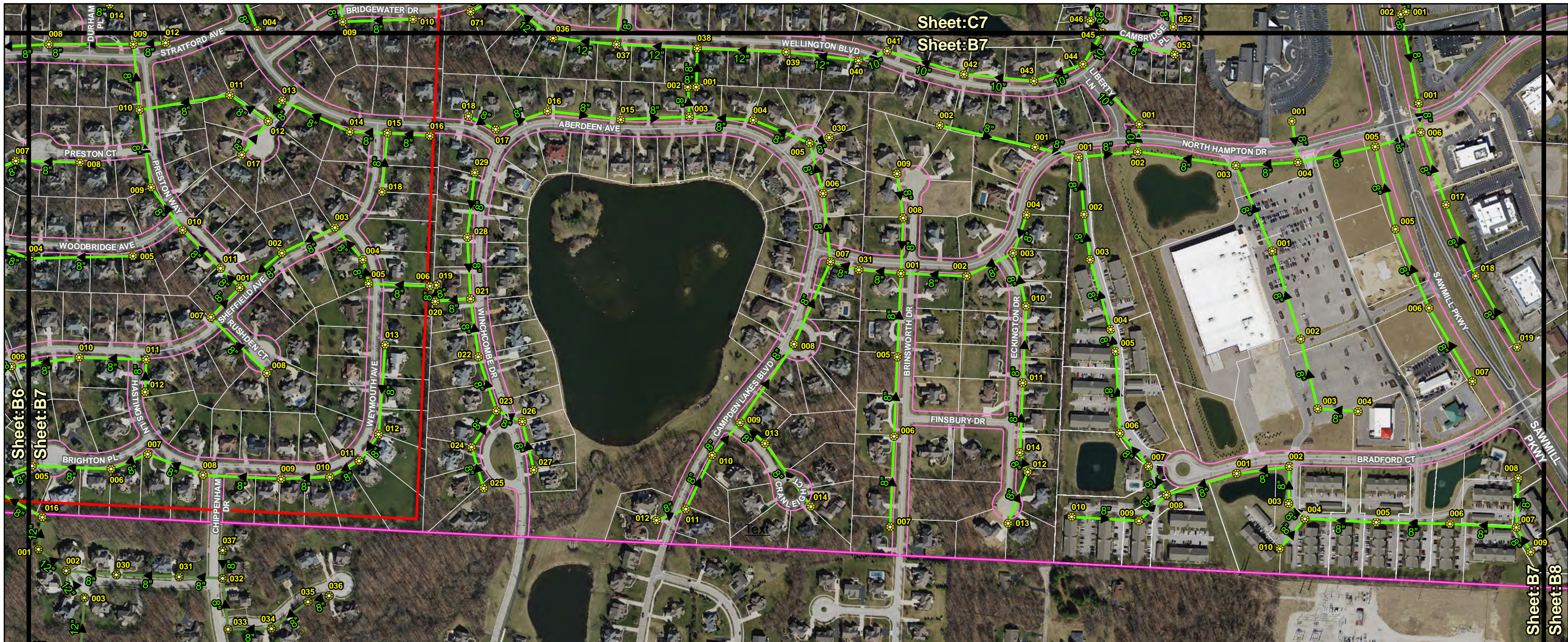




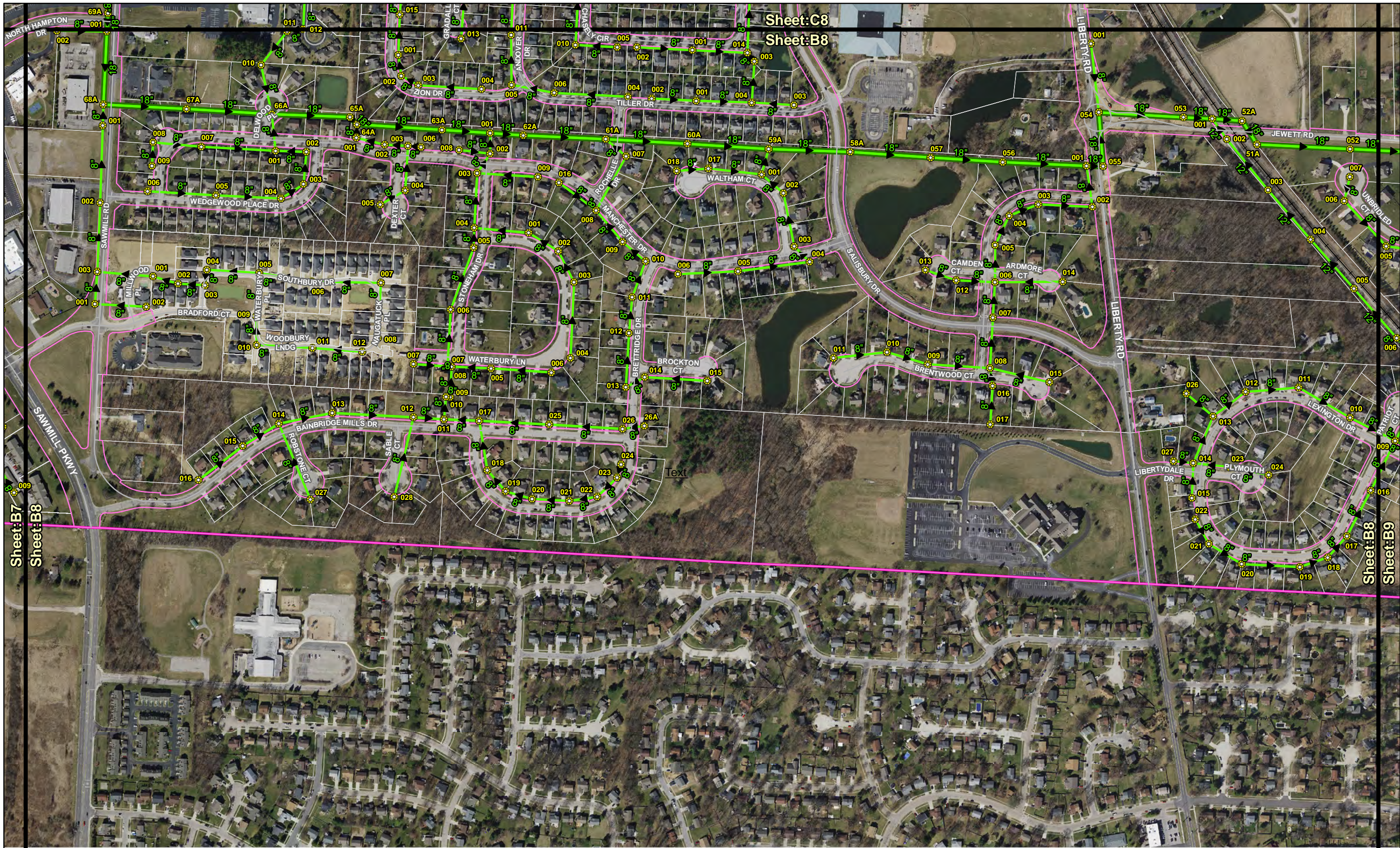
Sheet:C6  
Sheet:B6











Sheet: C8

Sheet: B8

Sheet: B7

Sheet: B8

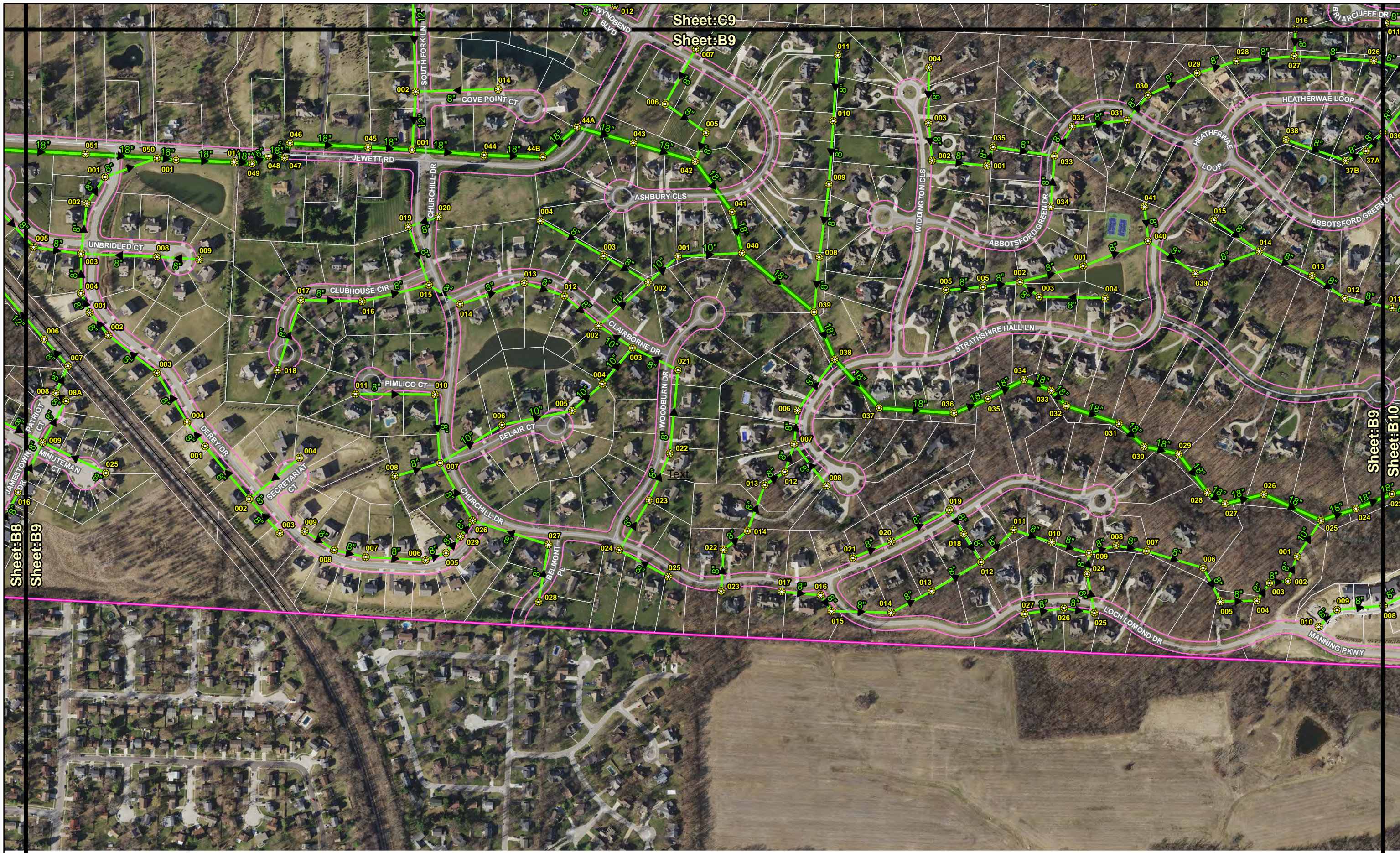
Sheet: B8

Sheet: B9



Sheet:C9

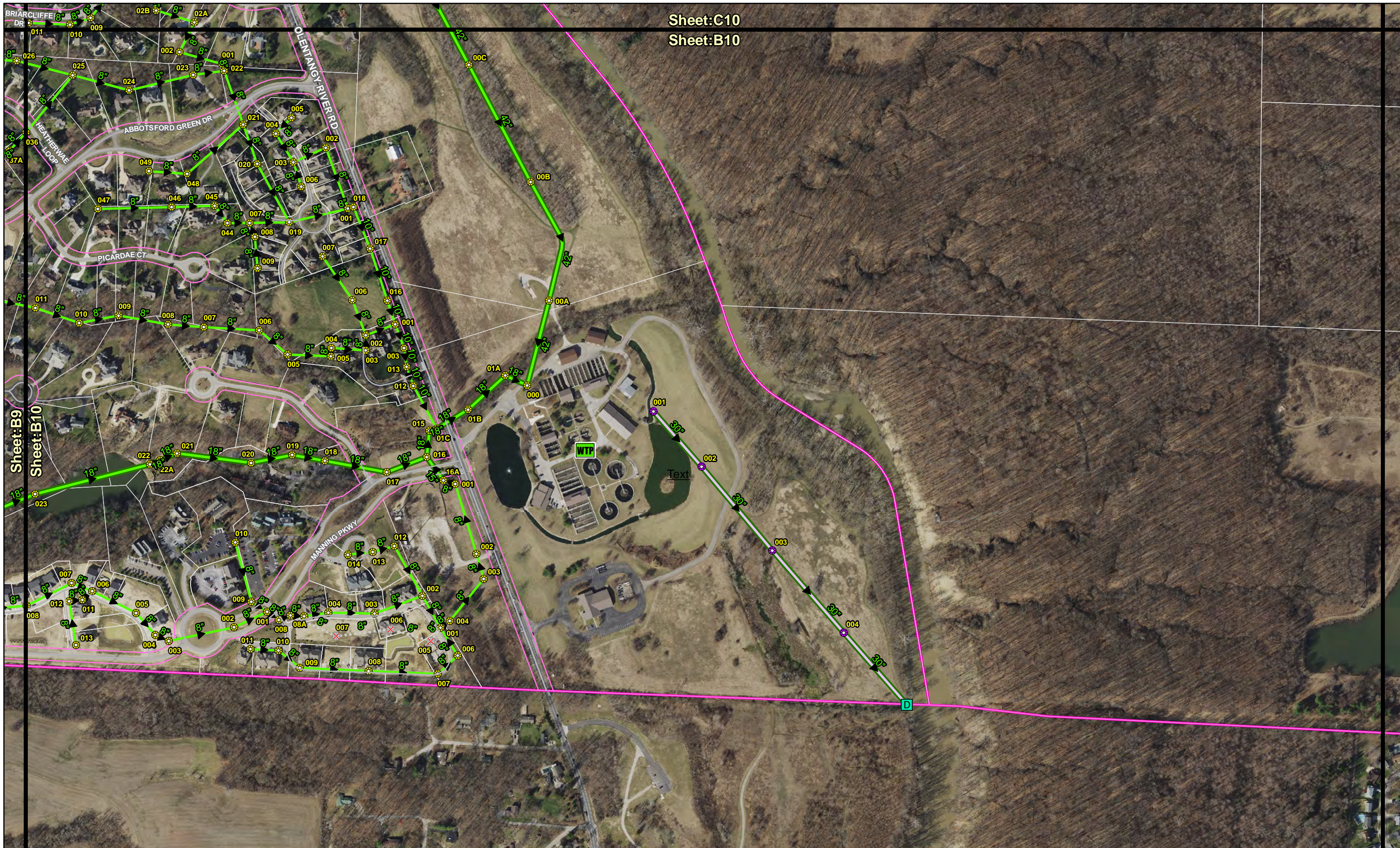
Sheet:B9



Sheet:B8  
Sheet:B9

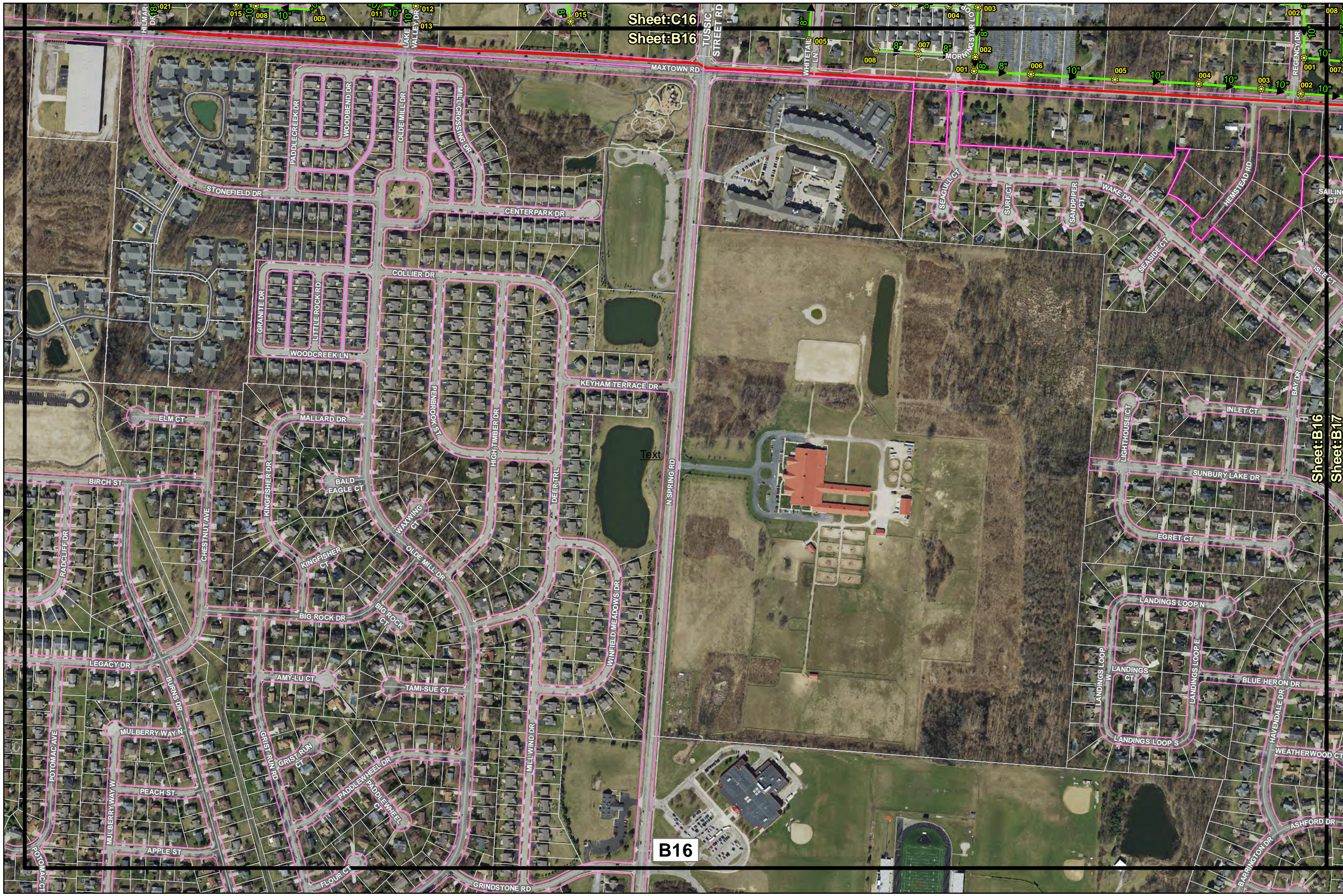
Sheet:B9  
Sheet:B10





Sheet: B9  
Sheet: B10





Text

B16

Sheet: B16

Sheet: B17



Text





Sheet:D4  
Sheet:C4



C4

Sheet:C4  
Sheet:C5



Sheet: D5  
Sheet: C5

Sheet: C4  
Sheet: C5

Sheet: C5  
Sheet: C6









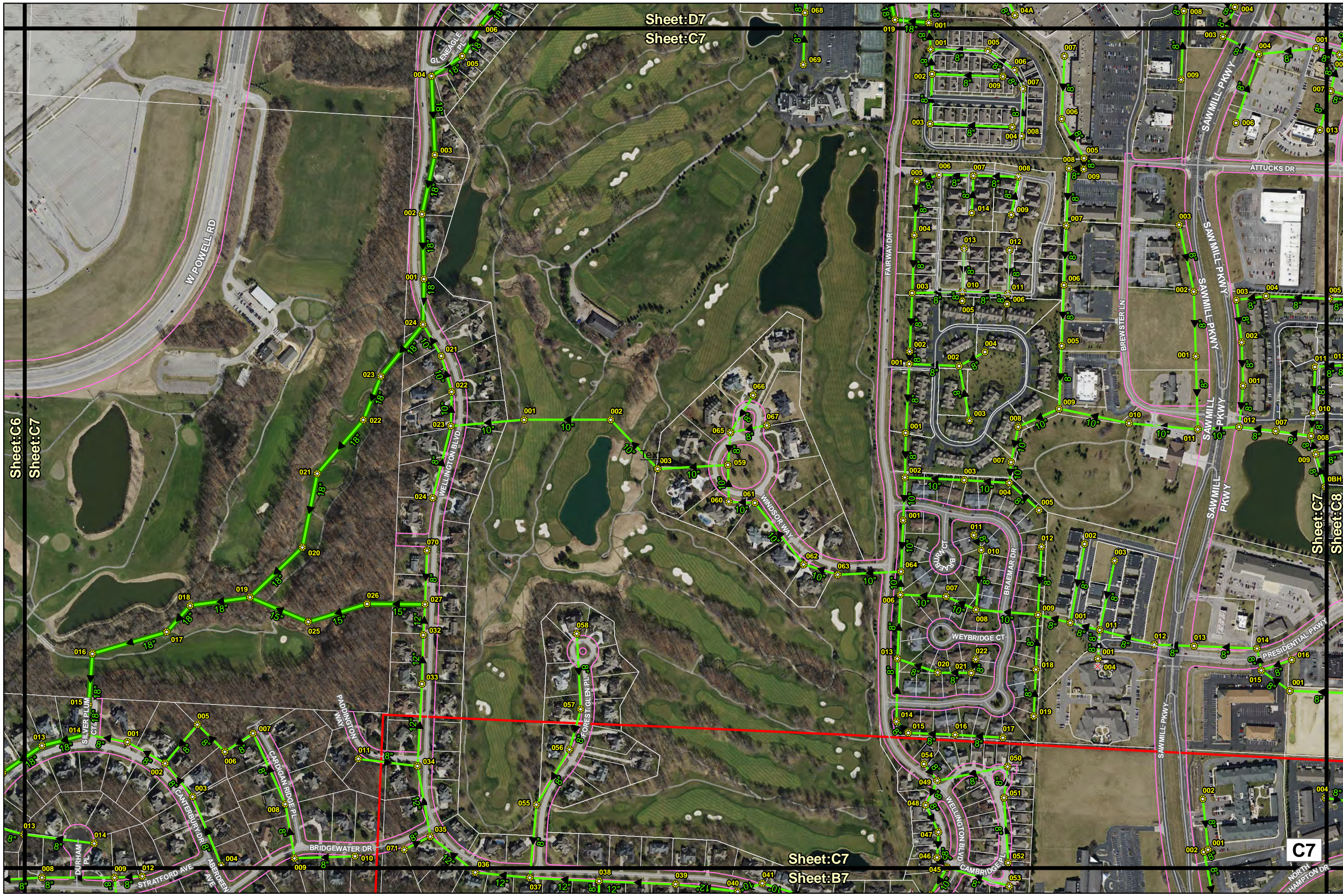
Sheet:D7  
Sheet:C7

Sheet:C6  
Sheet:C7

Sheet:C7  
Sheet:C8

Sheet:C7  
Sheet:B7

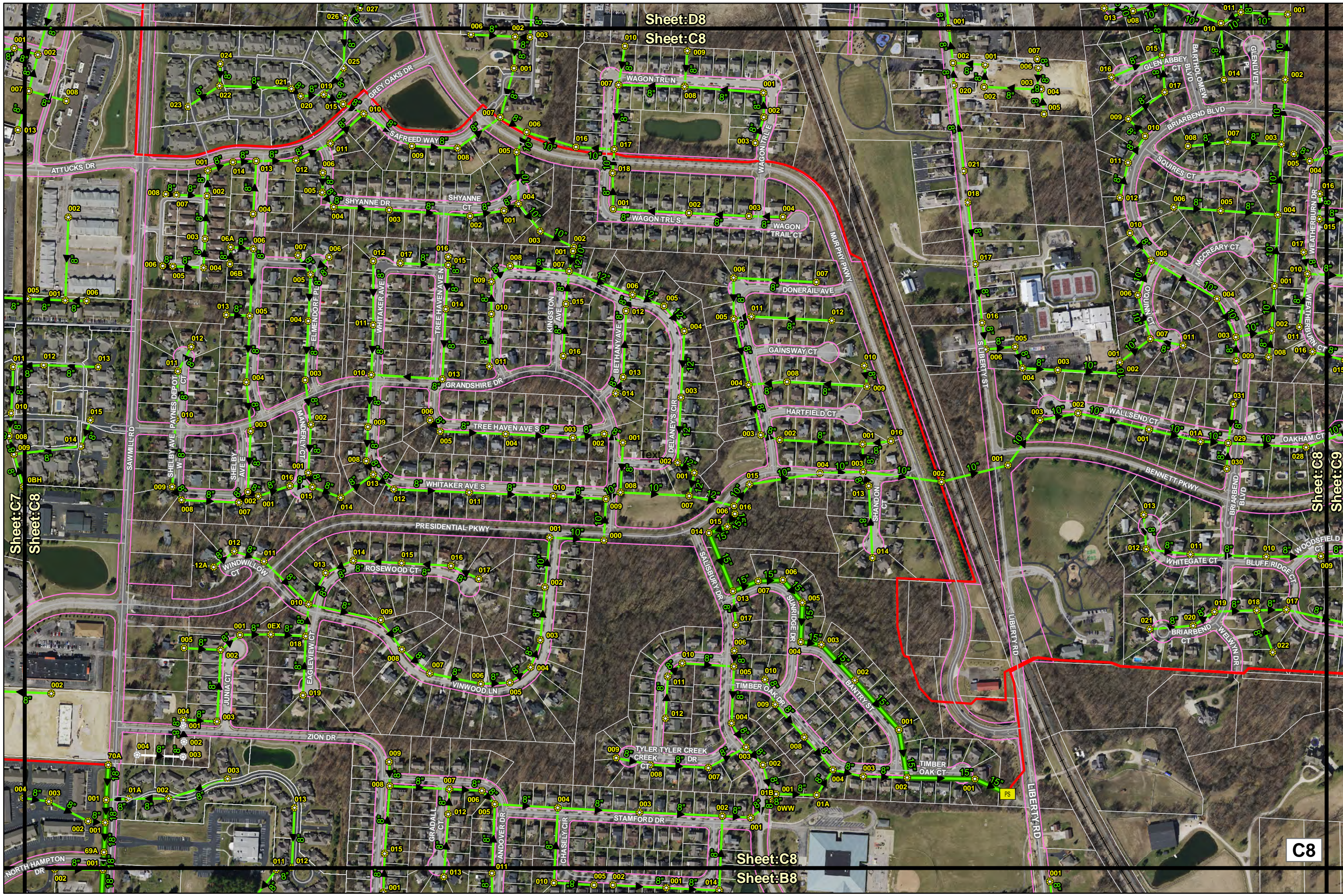
C7





Sheet:D8

Sheet:C8



Sheet:C7

Sheet:C8

Sheet:C8

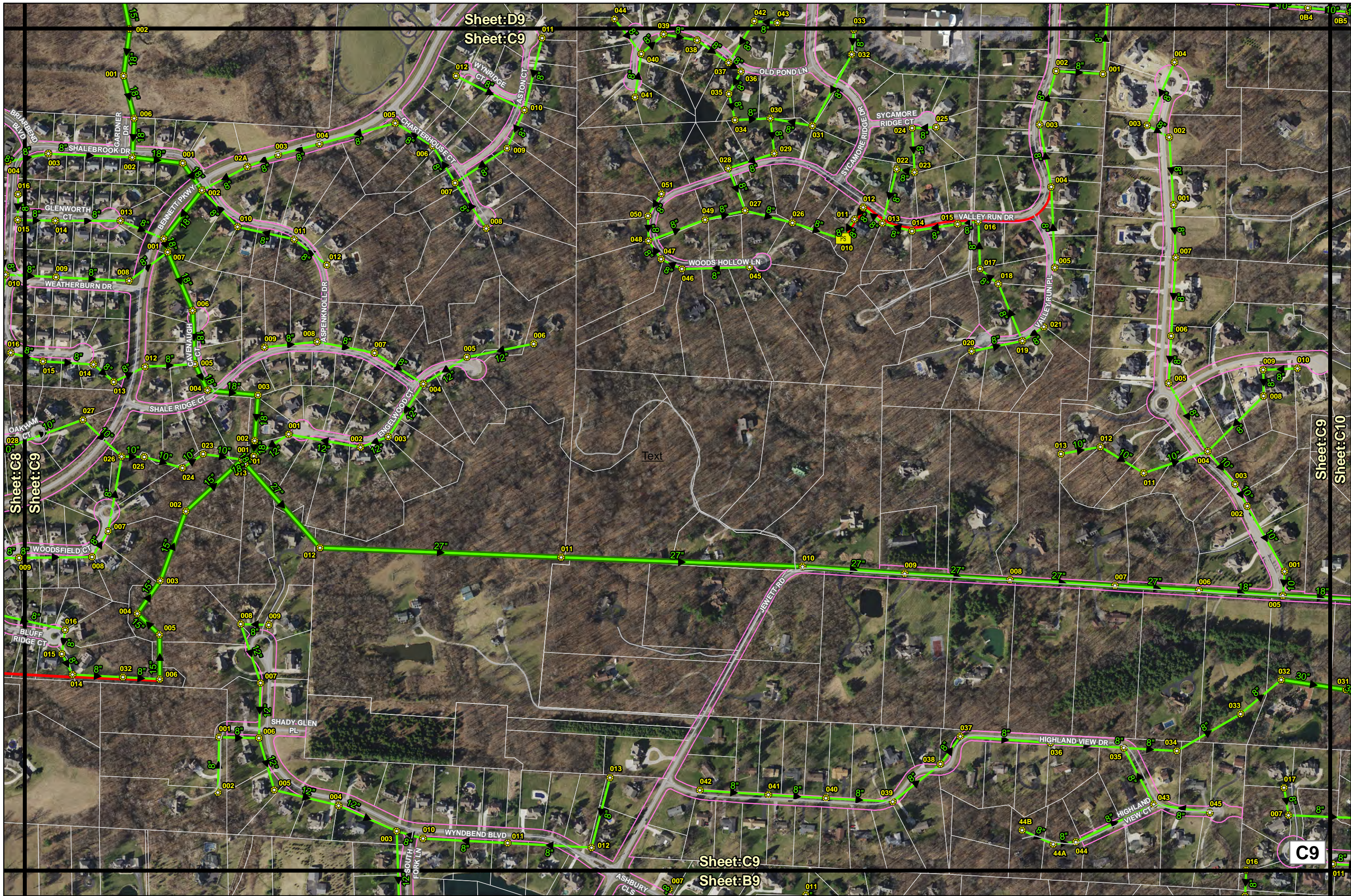
Sheet:C9

Sheet:C8

Sheet:B8

C8





Sheet: D9  
Sheet: C9

Sheet: C8  
Sheet: C9

Sheet: C9  
Sheet: C10

Text

Sheet: C9  
Sheet: B9

C9



Sheet:D10  
Sheet:C10

W POWELL RD

OLENTANGY RIVER RD

JEWETT RD

BRIARCLIFFE DR

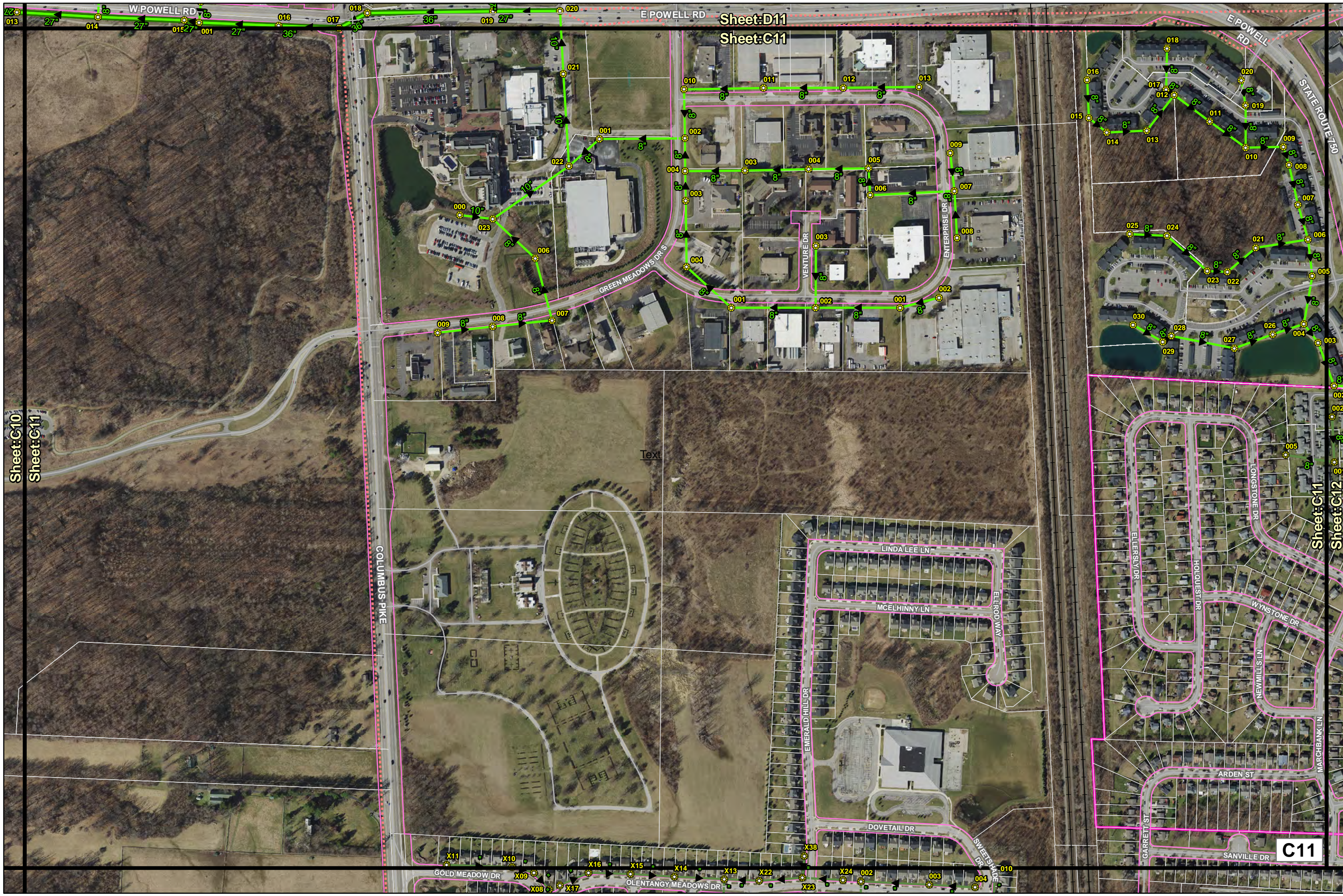
Text

Sheet:C10  
Sheet:B10

C10







Sheet: D11

Sheet: C11

Sheet: C10

Sheet: C11

Sheet: C11

Sheet: C12

C11



Sheet:D12  
Sheet:C12

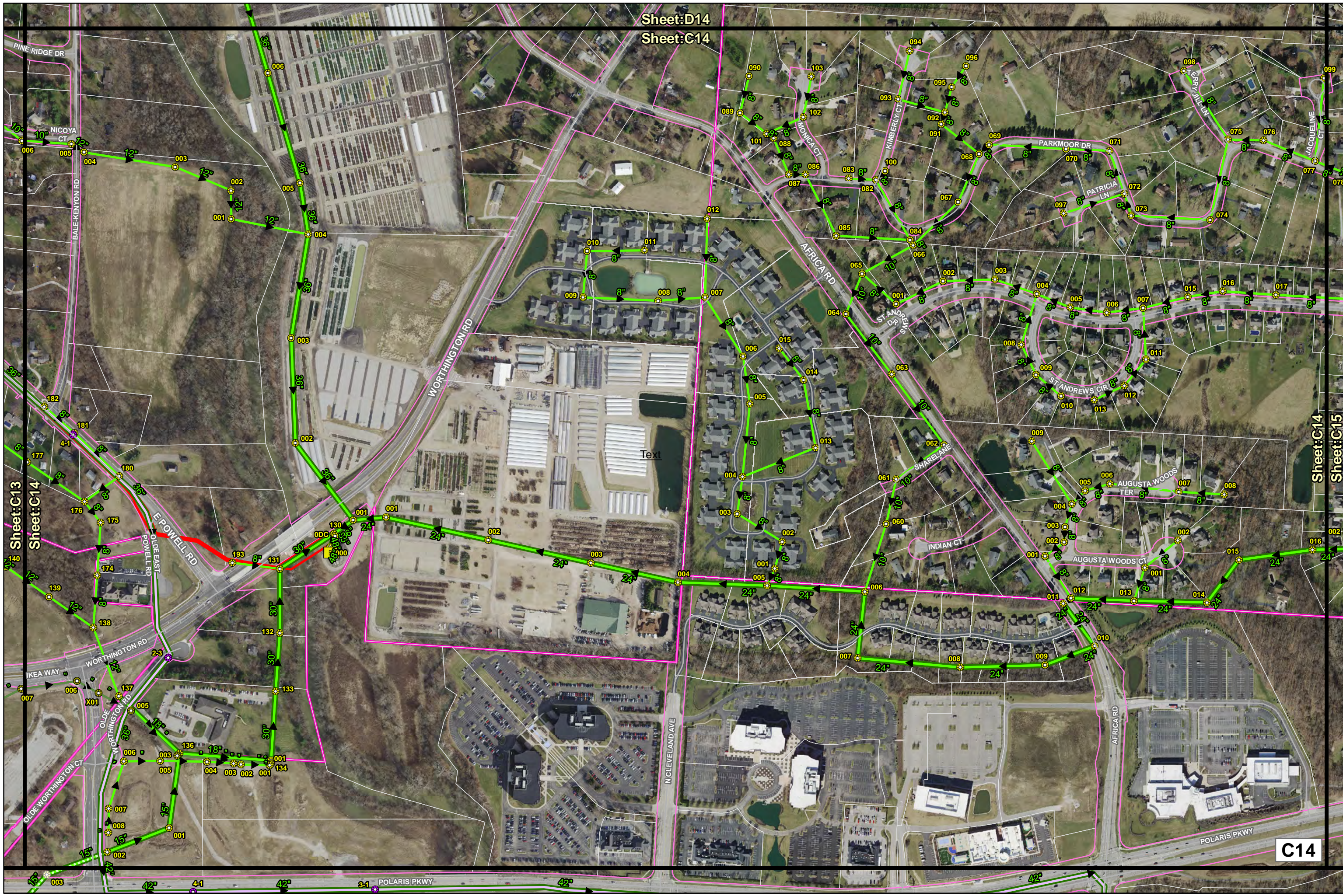


C12

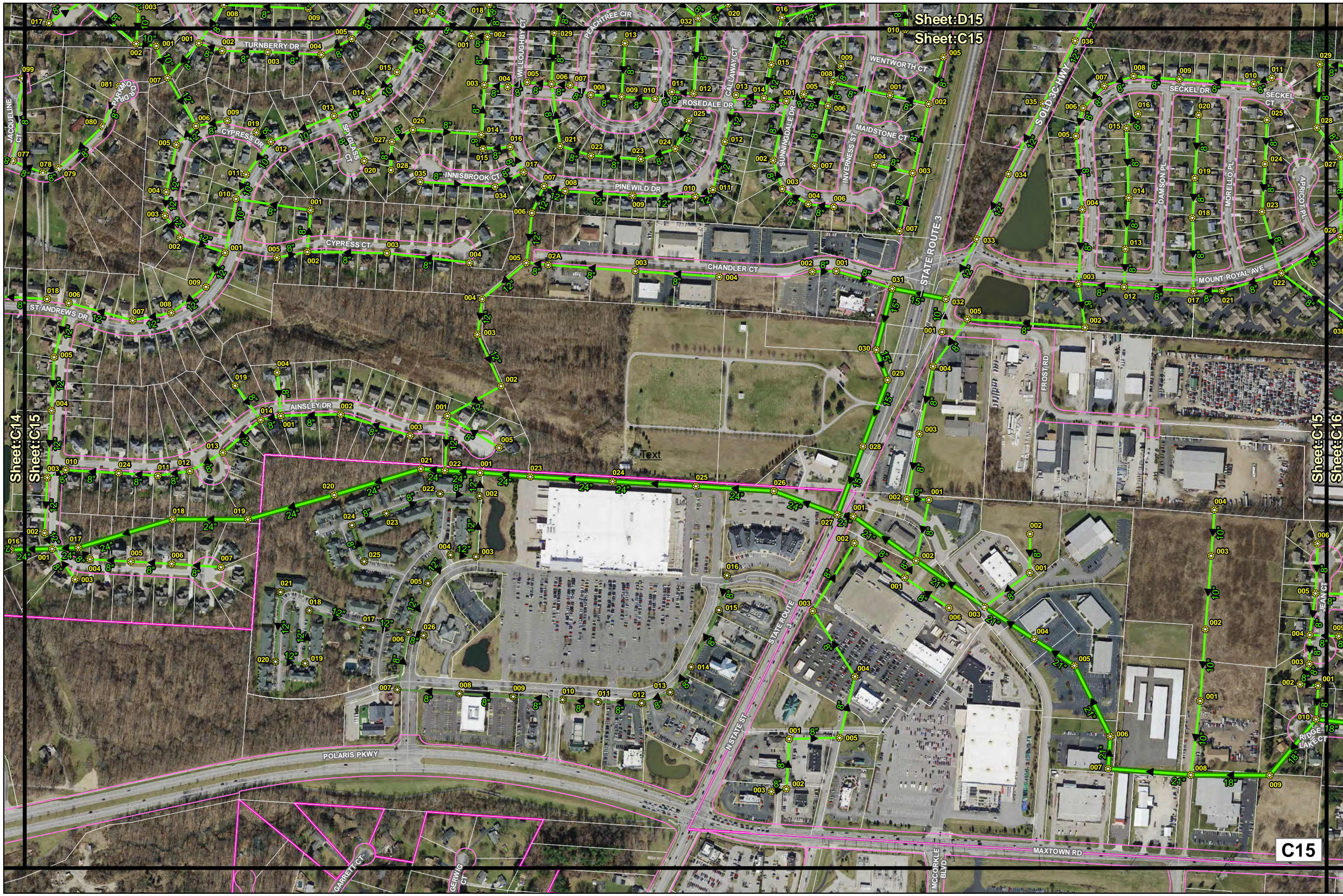












Text



Sheet: D16

Sheet: C16

Sheet: C16

Sheet: C17

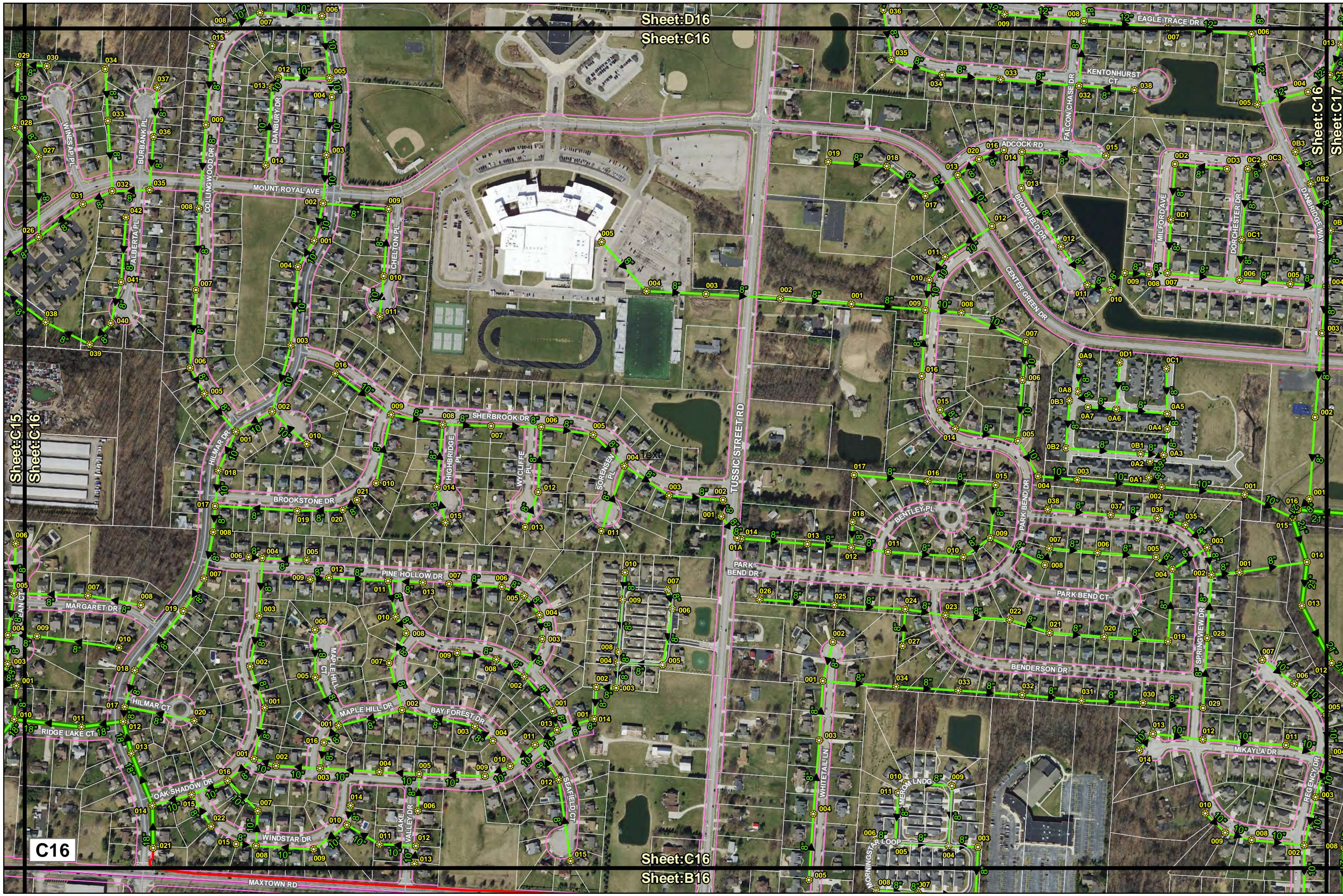
Sheet: C15

Sheet: C16

C16

Sheet: C16

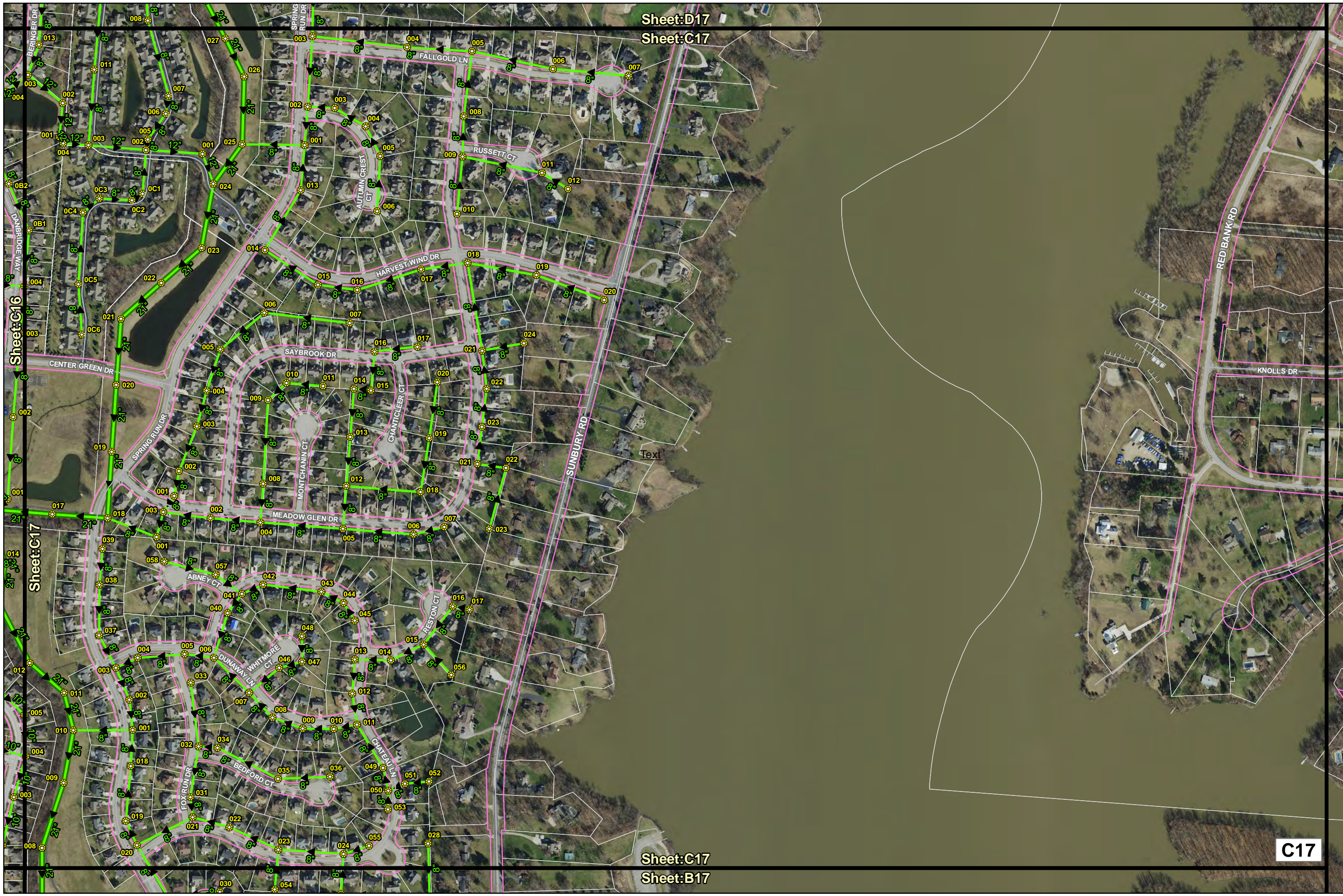
Sheet: B16





Sheet: D17

Sheet: C17



Sheet: C17

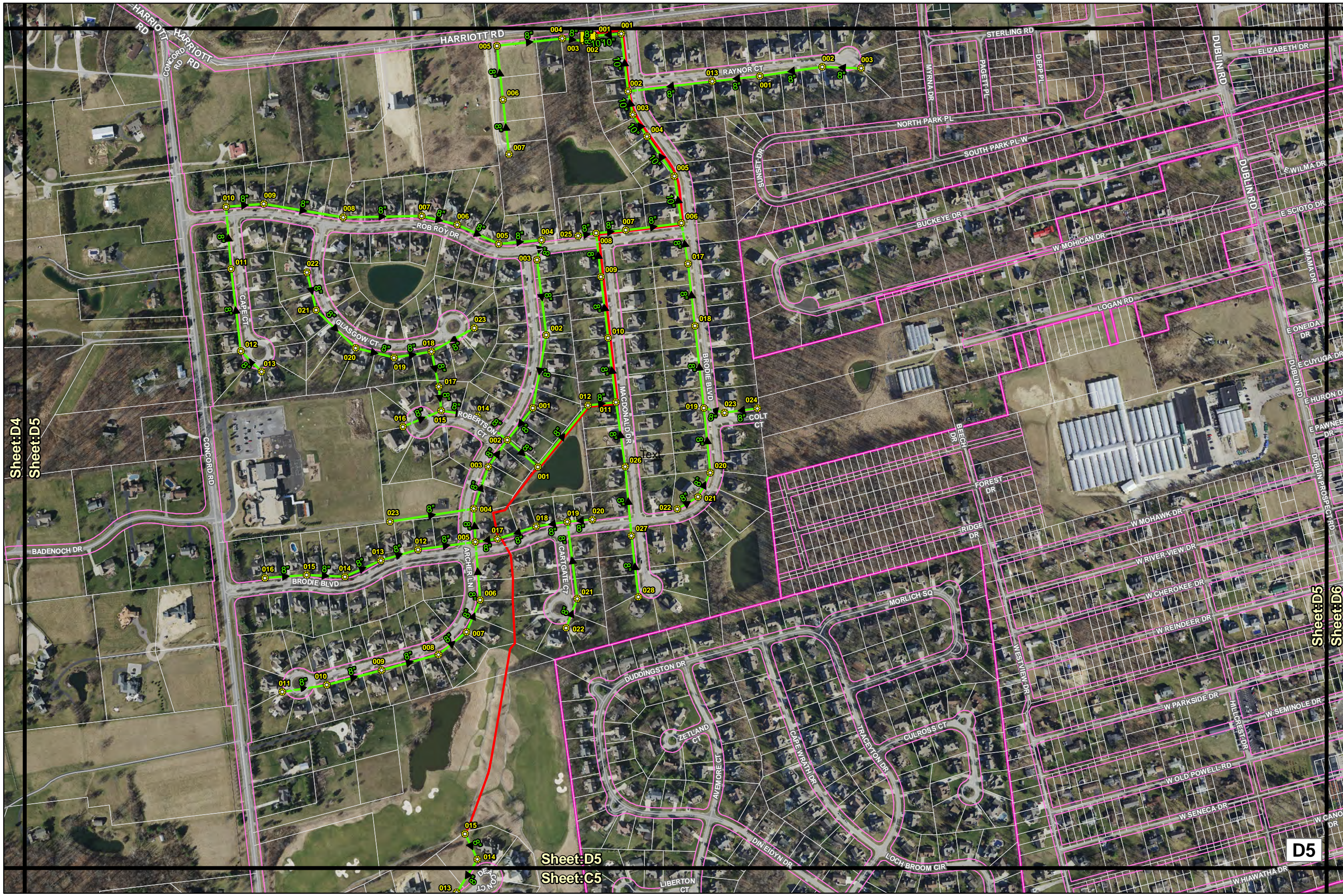
Sheet: B17

C17









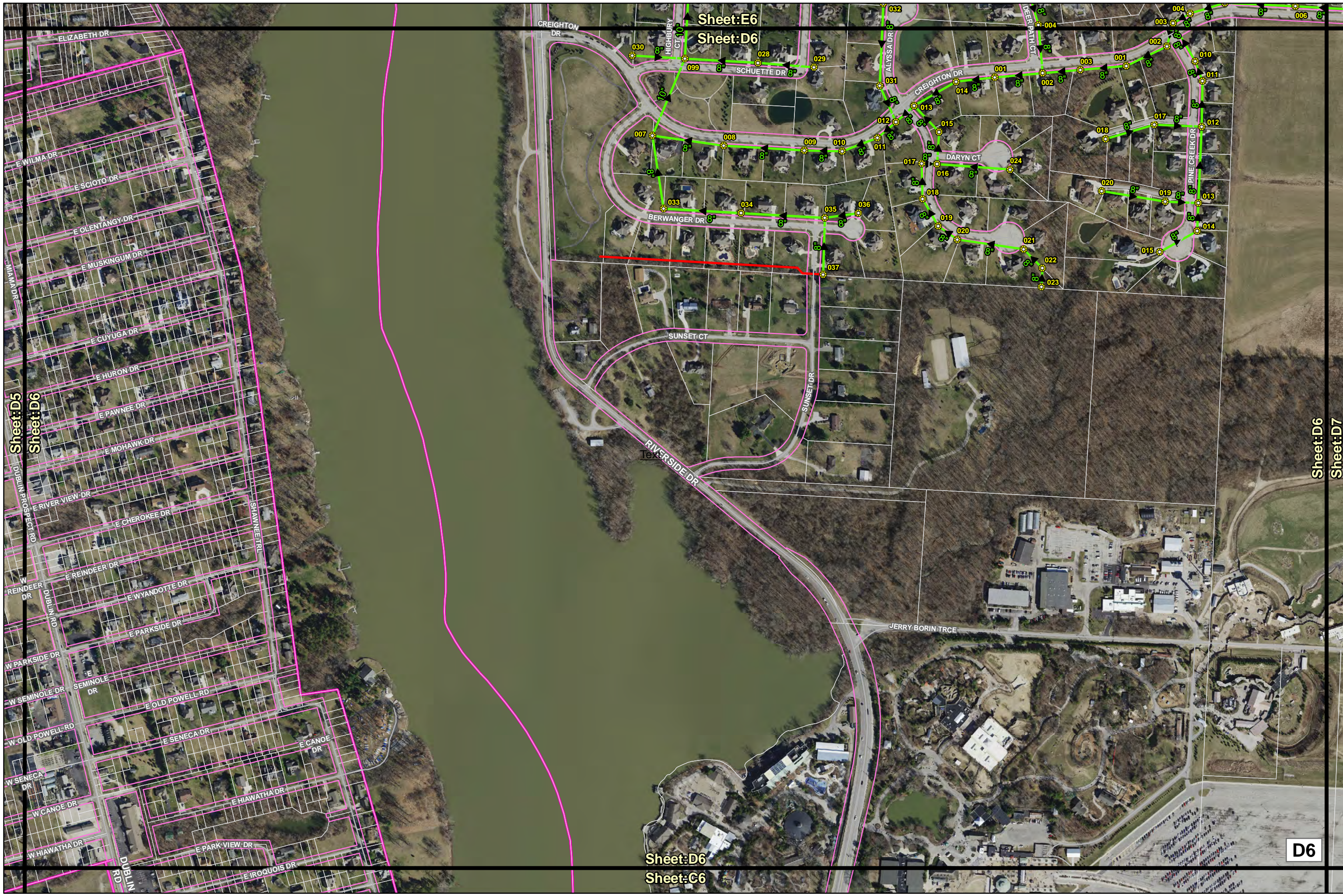
Sheet:D4  
Sheet:D5

Sheet:D5  
Sheet:D6

Sheet:D5  
Sheet:C5

D5





Sheet:E6  
Sheet:D6

Sheet:D5  
Sheet:D6

Sheet:D6  
Sheet:D7

Sheet:D6  
Sheet:C6

D6

ELIZABETH DR  
WILMA DR  
SCIOTO DR  
OLENTANGY DR  
MUSKINGUM DR  
CUYUGA DR  
HURON DR  
PAWNEE DR  
MOHAWK DR  
RIVER VIEW DR  
CHEROKEE DR  
REINDEER DR  
WYANDOTTE DR  
PARKSIDE DR  
SEMINOLE DR  
OLD POWELL RD  
SENECA DR  
CANOE DR  
HIAWATHA DR  
PARK VIEW DR  
IROQUOIS DR  
MAMA DR  
DUBLIN PROSPECT RD  
SHAWNEE TRL  
DUBLIN RD  
W PARKSIDE DR  
W SEMINOLE DR  
W OLD POWELL RD  
W SENECA DR  
W CANOE DR  
W HIAWATHA DR  
DUBLIN RD

CREIGHTON DR

HIGHBURY CT

SCHUETTE DR

CREIGHTON DR

BERWANGER DR

DARYN CT

SUNSET CT

RIVERSIDE DR

SUNSET DR

JERRY BORIN TRCE

030  
028  
029  
032  
004  
003  
001  
002  
003  
001  
002  
003  
004  
006  
007  
008  
009  
010  
011  
012  
013  
014  
015  
016  
017  
018  
019  
020  
021  
022  
023  
033  
034  
035  
036  
037  
001  
002  
003  
004  
005  
006  
007  
008  
009  
010  
011  
012  
013  
014  
015  
016  
017  
018  
019  
020  
021  
022  
023  
024





Sheet: E7

Sheet: D7

Sheet: D6  
Sheet: D7

Sheet: D7  
Sheet: D8

Sheet: D7

Sheet: C7

D7

CREIGHTON DR

TAG DR

ADVOCET DR

DORSET CT

PIONEER CT

ESSEX CT

BIG BEAR AVE

WAYNE BROWN DR

KODIAK CT

AYSHIRE CT

HAMPSHIRE AVE

W POWELL RD

W POWELL RD

BIG BEAR AVE

WEDGEWOOD BLVD

TAVISTOCK CIR

FAIRWAY DR

SAWMILL PKWY

SAWMILL PKWY

GALLOWAY DR

SAWMILL PKWY

SAWMILL PKWY

EMERSON DR

GIBSON DR

FAIROAKS DR

VERONA DR

CORDONA LOOP

IRELAND CT

EWING CT

MACK CT

MEAD CT

MEAD DR

SLOANE CT

HAMPSHIRE CT

AUBURN CT

BROOKS CIRCLE

ADDINGTON PL

ADDINGTON PL

SAWMILL PKWY

GALLOWAY DR

SAWMILL PKWY

SAWMILL PKWY

SAWMILL PKWY

SAWMILL PKWY

SAWMILL PKWY

SAWMILL PKWY

EMERSON DR

GIBSON DR

FAIROAKS DR

VERONA DR

CORDONA LOOP

IRELAND CT

EWING CT

MACK CT

MEAD CT

MEAD DR

SLOANE CT

HAMPSHIRE CT

AUBURN CT

BROOKS CIRCLE

ADDINGTON PL

ADDINGTON PL

SAWMILL PKWY

GALLOWAY DR

SAWMILL PKWY

SAWMILL PKWY

SAWMILL PKWY

SAWMILL PKWY

SAWMILL PKWY

SAWMILL PKWY

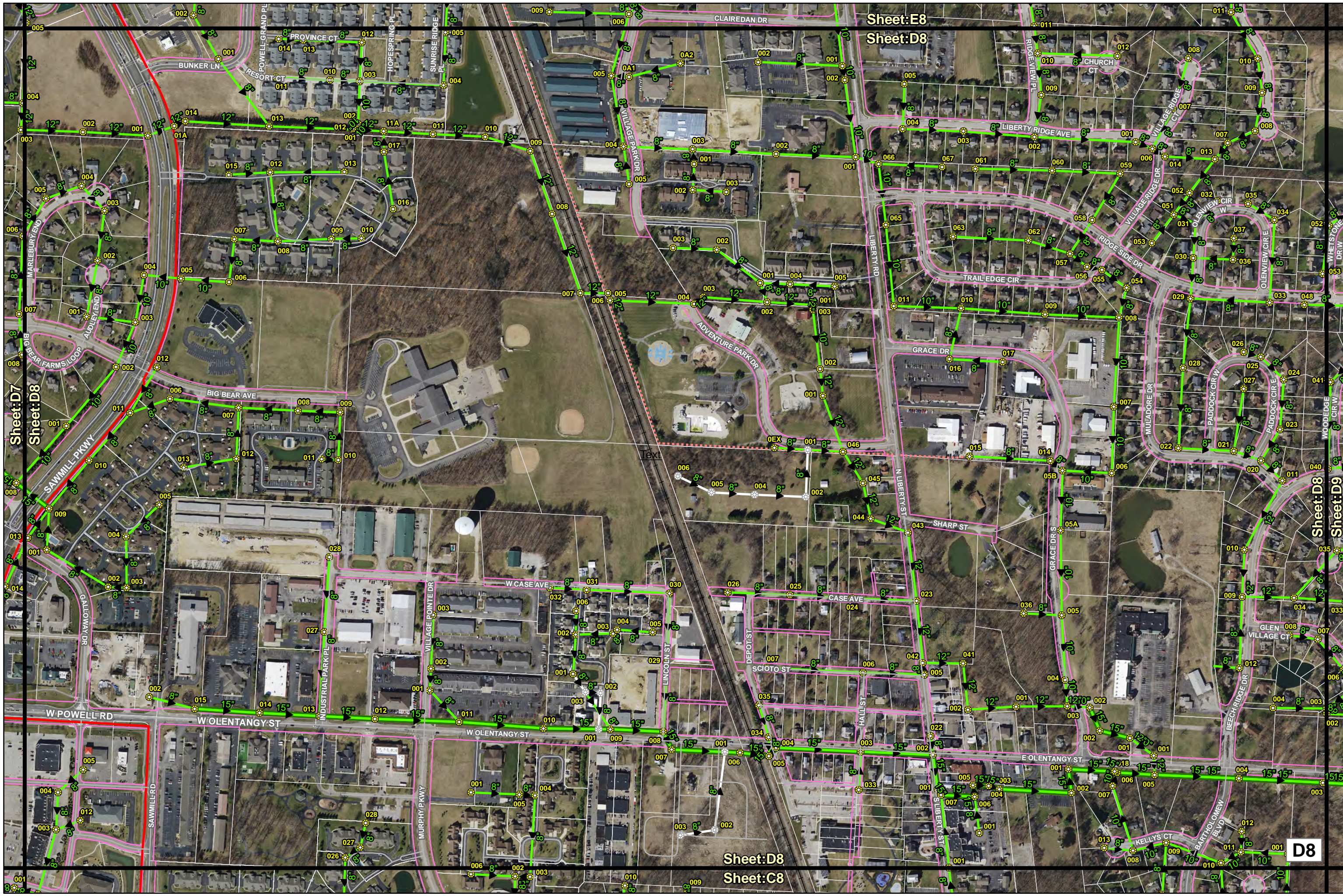
SAWMILL PKWY

SAWMILL PKWY

SAWMILL PKWY

SAWMILL PKWY





Sheet: E8

Sheet: D8

Sheet: D7

Sheet: D8

Sheet: D8

Sheet: D9

Sheet: D8

Sheet: C8

D8



Sheet: E9  
Sheet: D9

Sheet: D8  
Sheet: D9

Sheet: D9  
Sheet: D10



Sheet: D9  
Sheet: C9

D9





Sheet: E10

Sheet: D10

Sheet: D9  
Sheet: D10

Sheet: D10

Sheet: C10

D10

Sheet: D10  
Sheet: D11

Text

OLENTANGY RIVER RD  
W POWELL RD

RETREAT LN

OLENTANGY RIVER RD

OLENTANGY RIVER RD

RAVINE RD

MEADOW VIEW DR

MEADOW CT

HIDEAWAY CT

SLATE RUN DR

INTERMEADOWS WAY

HIGHMEADOWS CIR

HIGHMEADOWS VILLAGE DR

GREEN BOWER LN

NORTHVIEW DR

SLATE HOLLOW DR

STONYRIDGE CT

BUTTERFIELD LN

HEATHER LN

RAVINE RIDGE DR'S

SLATE HOLLOW CT

SPICEWOOD LN

005

006

007

008

009

010

011

012

013

014

015

016

017

018

019

020

021

022

023

004

003

002

001

000

001

002

003

004

005

006

007

008

009

010

011

012

013

014

02B

02C

02D

02E

001

002

003

004

005

006

007

008

009

010

011

012

013

014

015

004

003

002

001

000

001

002

003

004

005

006

007

008

009

010

011

012

013

014

004

003

002

001

000

001

002

003

004

005

006

007

008

009

010

011

012

013

014

004

003

002

001

000

001

002

003

004

005

006

007

008

009

010

011

012

013

014

005

006

007

008

009

010

011

012

013

014

015

016

017

018

019

020

021

022

023

005

006

007

008

009

010

011

012

013

014

015

016

017

018

019

020

021

022

023

005

006

007

008

009

010

011

012

013

014

015

016

017

018

019

020

021

022

023



Sheet: E11

Sheet: D11

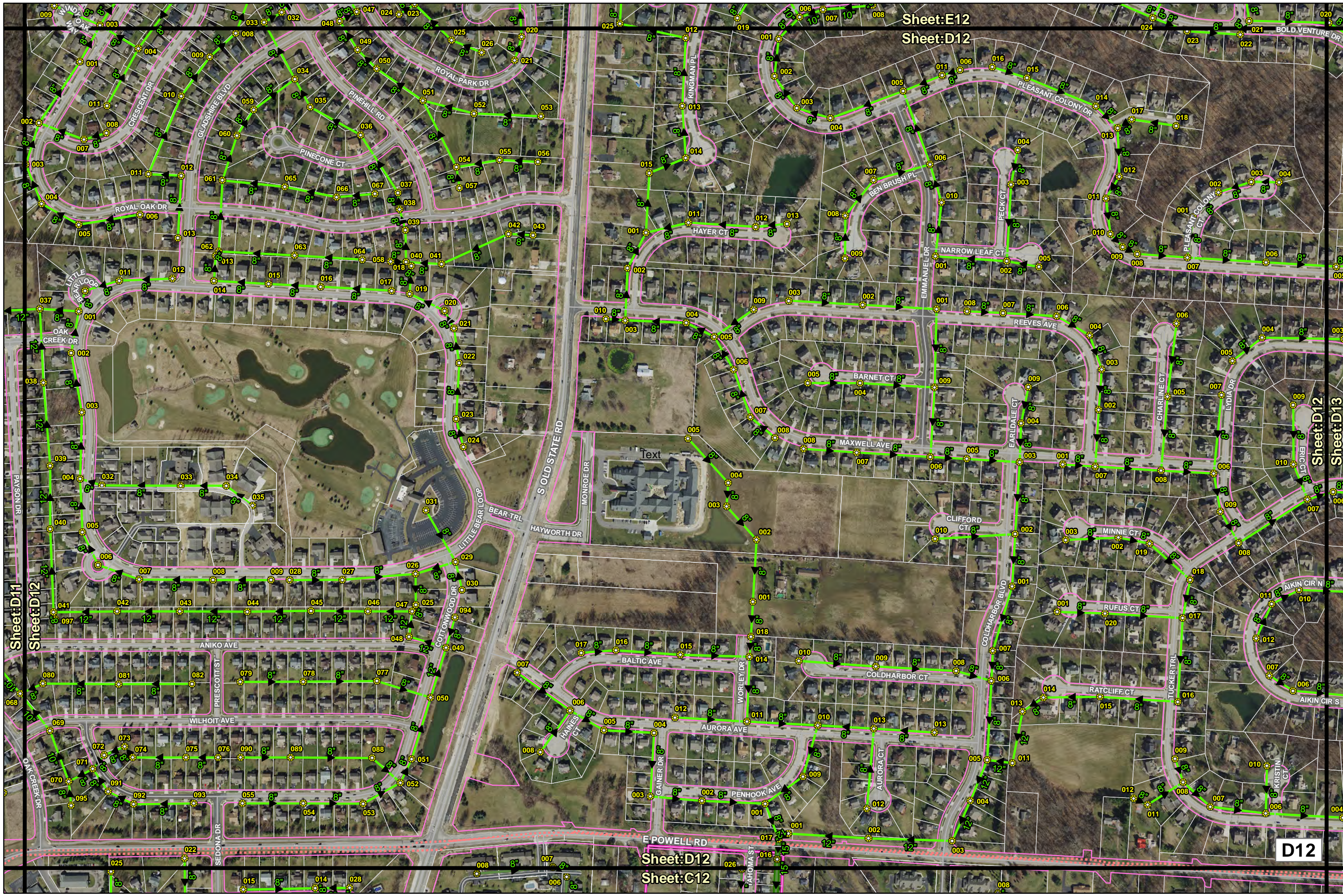
Sheet: D11

Sheet: C11

D11









Sheet: E13

Sheet: D13



Sheet: D12  
Sheet: D13

Sheet: D13  
Sheet: D14

D13

Sheet: D13

Sheet: C13



Sheet: E14

Sheet: D14

Sheet: D14

Sheet: C14

D14





Sheet: E15  
Sheet: D15



Sheet: D14  
Sheet: D15

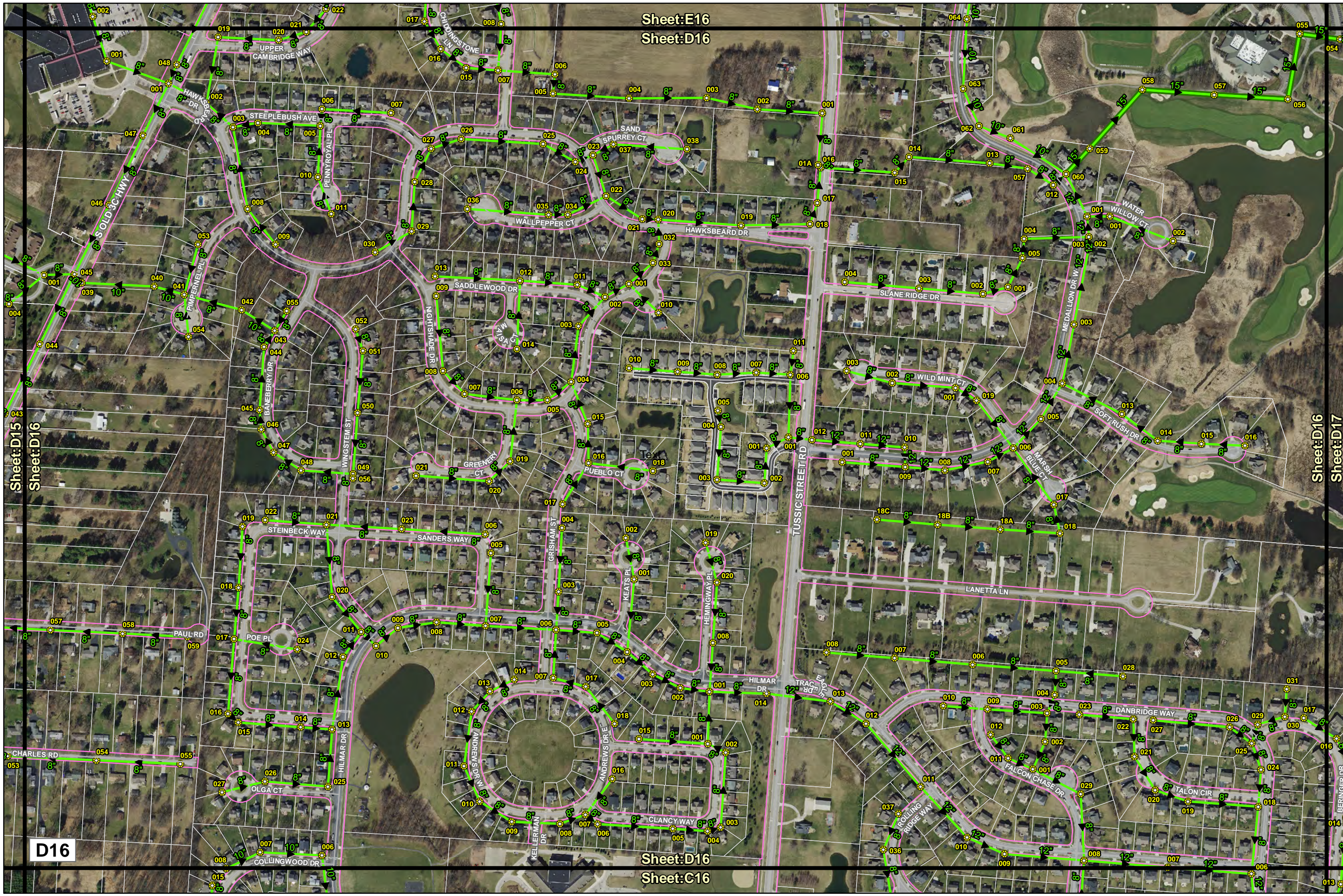
Sheet: D15  
Sheet: D16

Sheet: D15  
Sheet: C15

D15



Sheet: E16  
Sheet: D16



Sheet: D15  
Sheet: D16

Sheet: D16  
Sheet: D17

D16

Sheet: D16  
Sheet: C16



Sheet: E17  
Sheet: D17

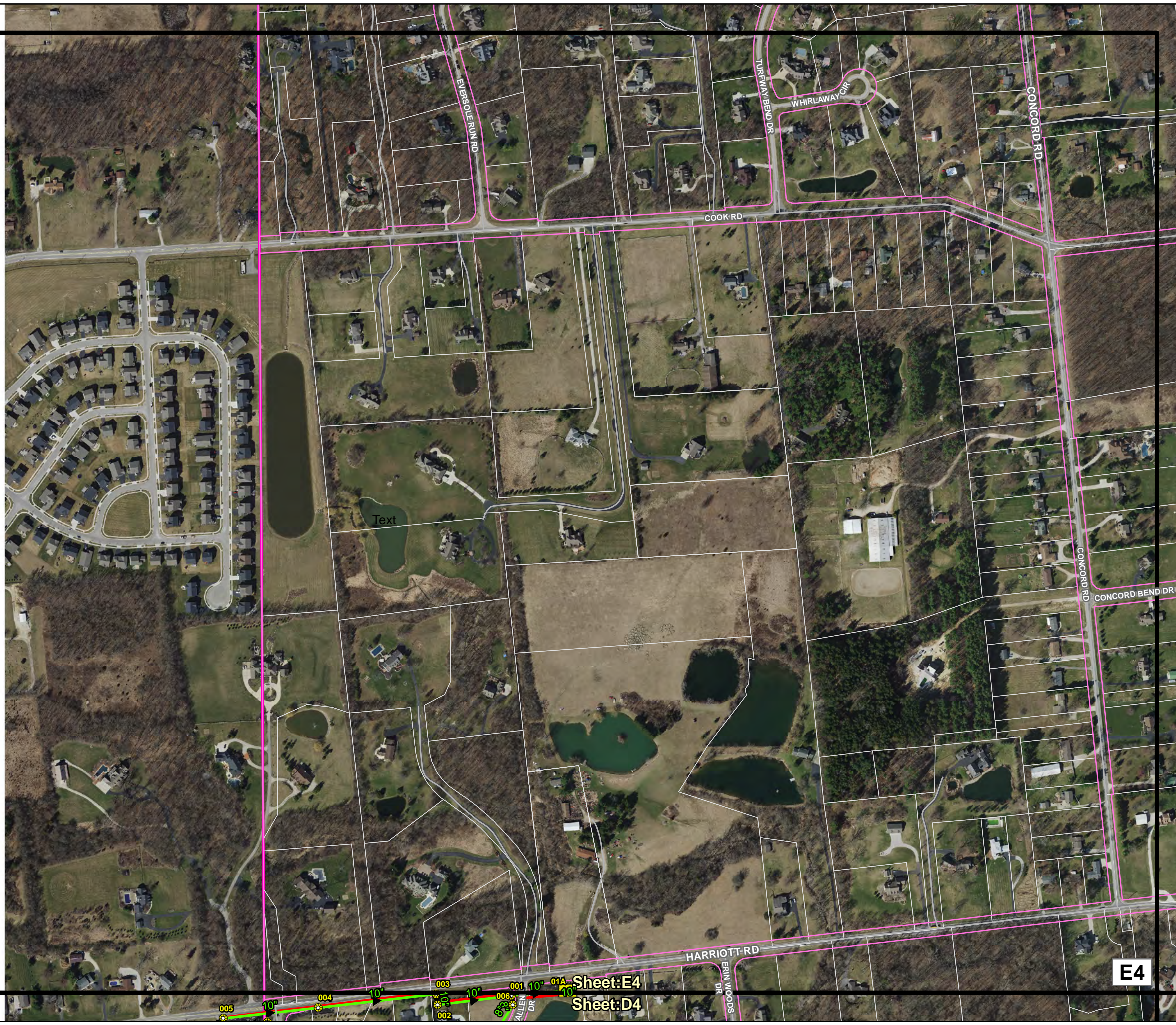
Sheet: D16  
Sheet: D17



D17

Sheet: D17  
Sheet: C17





Text



Sheet: E4  
Sheet: D4

E4



Sheet:F6  
Sheet:E6

Sheet:E6  
Sheet:D6

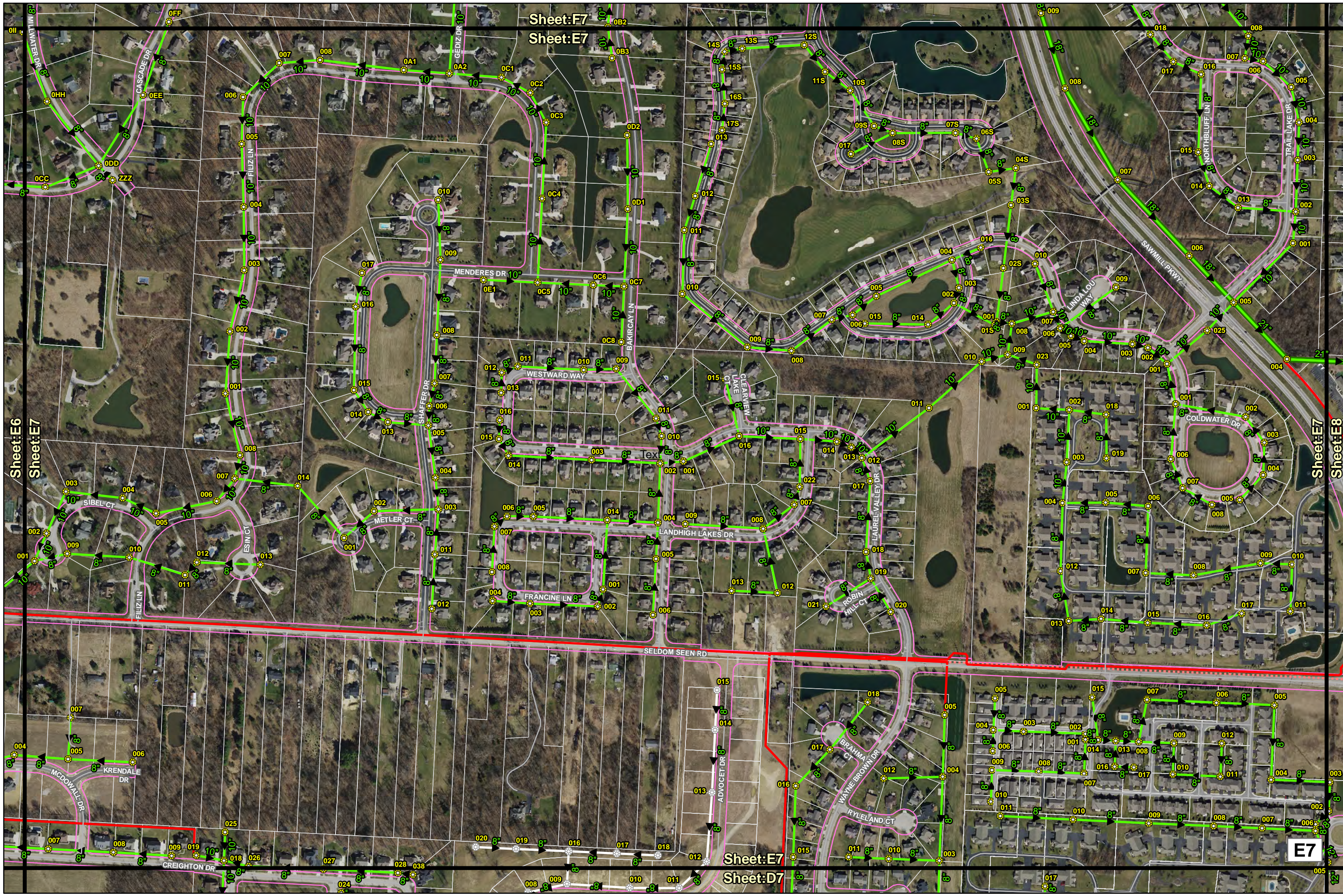
Sheet:E6  
Sheet:E7

E6





Sheet: F7  
Sheet: E7



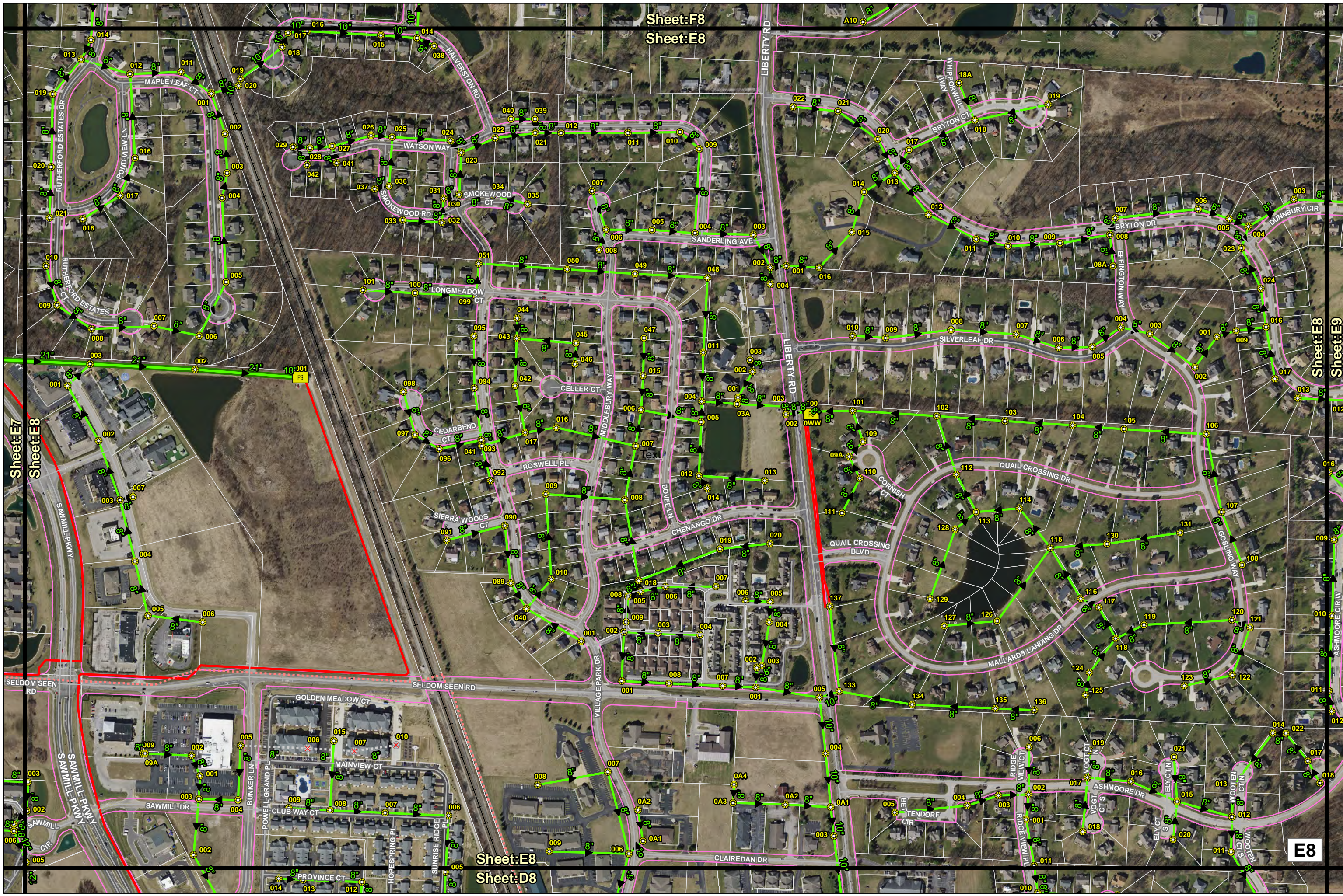
Sheet: E6  
Sheet: E7

Sheet: E7  
Sheet: E8

Sheet: E7  
Sheet: D7

E7





Sheet:E7  
Sheet:E8

Sheet:E8  
Sheet:E9

Sheet:E8  
Sheet:D8

E8



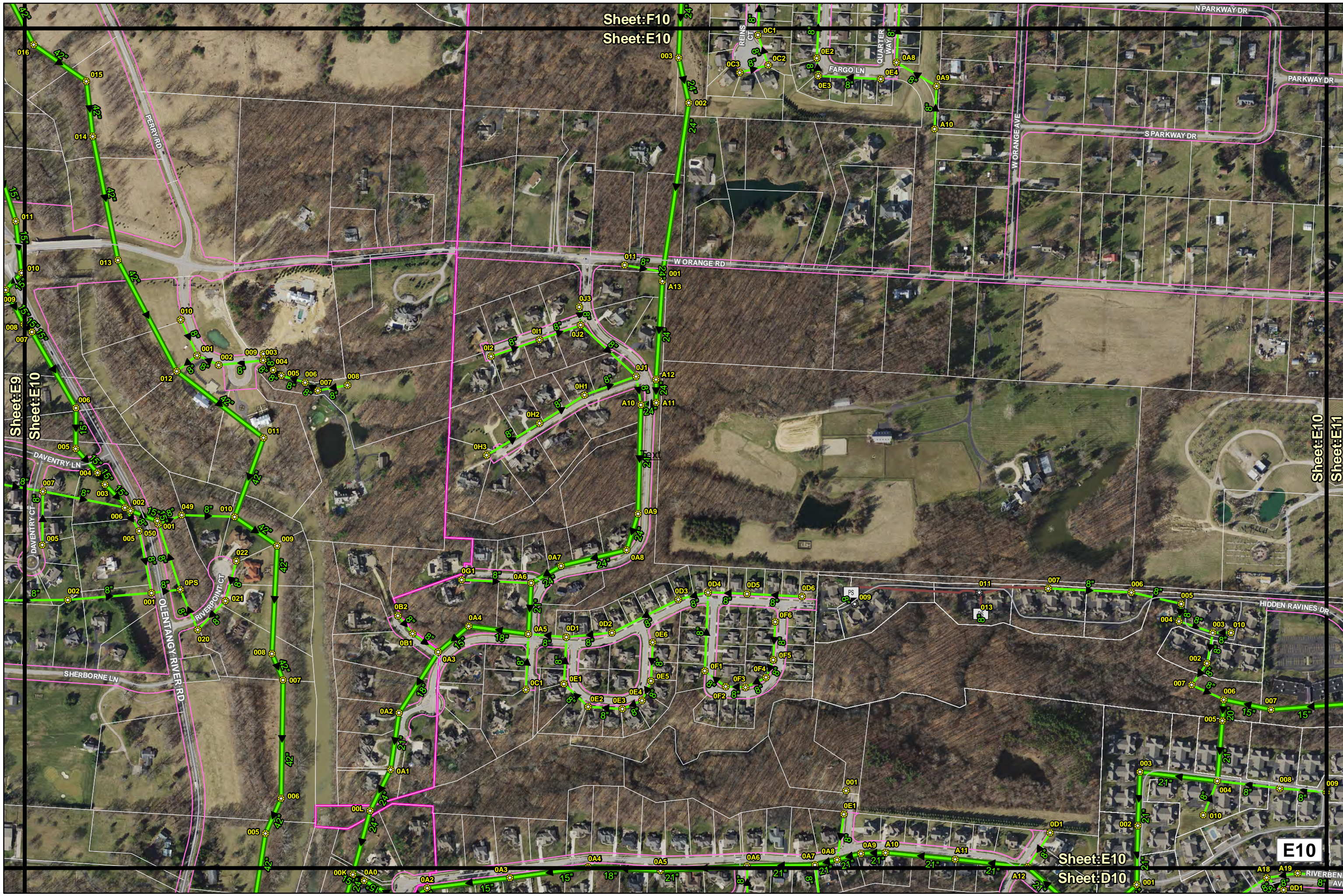


Sheet:E8  
Sheet:E9

Sheet:E9  
Sheet:E10



Sheet:F10  
Sheet:E10



Sheet:E9  
Sheet:E10

Sheet:E10  
Sheet:E11

Sheet:E10  
Sheet:D10

E10

RIVERBEND AVE



Sheet:F11

Sheet:E11

Sheet:E11

Sheet:D11

E11



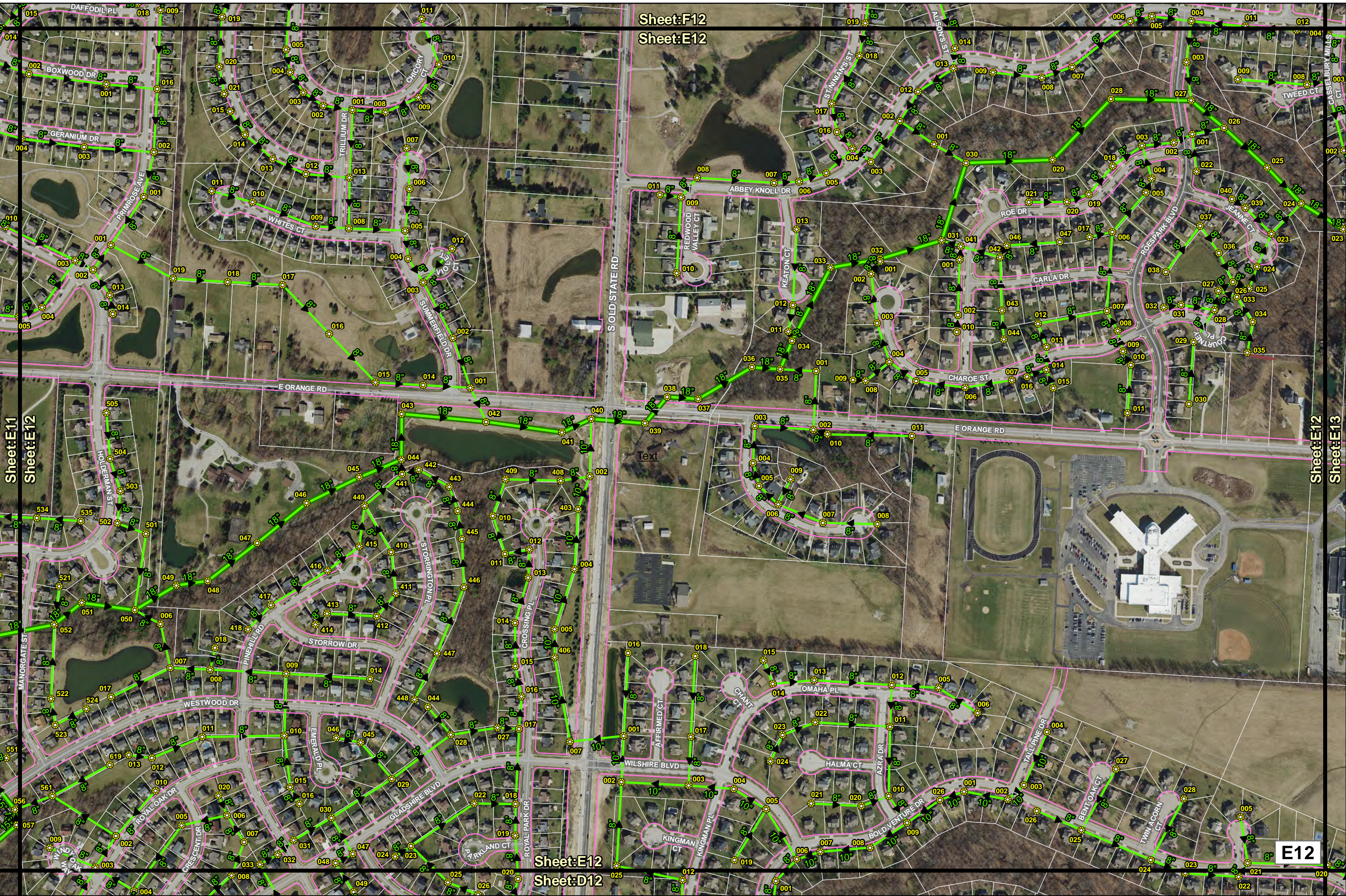
Sheet:E10  
Sheet:E11

Sheet:E11  
Sheet:E12



Sheet:F12

Sheet:E12



Sheet:E11  
Sheet:E12

Sheet:E12  
Sheet:E13

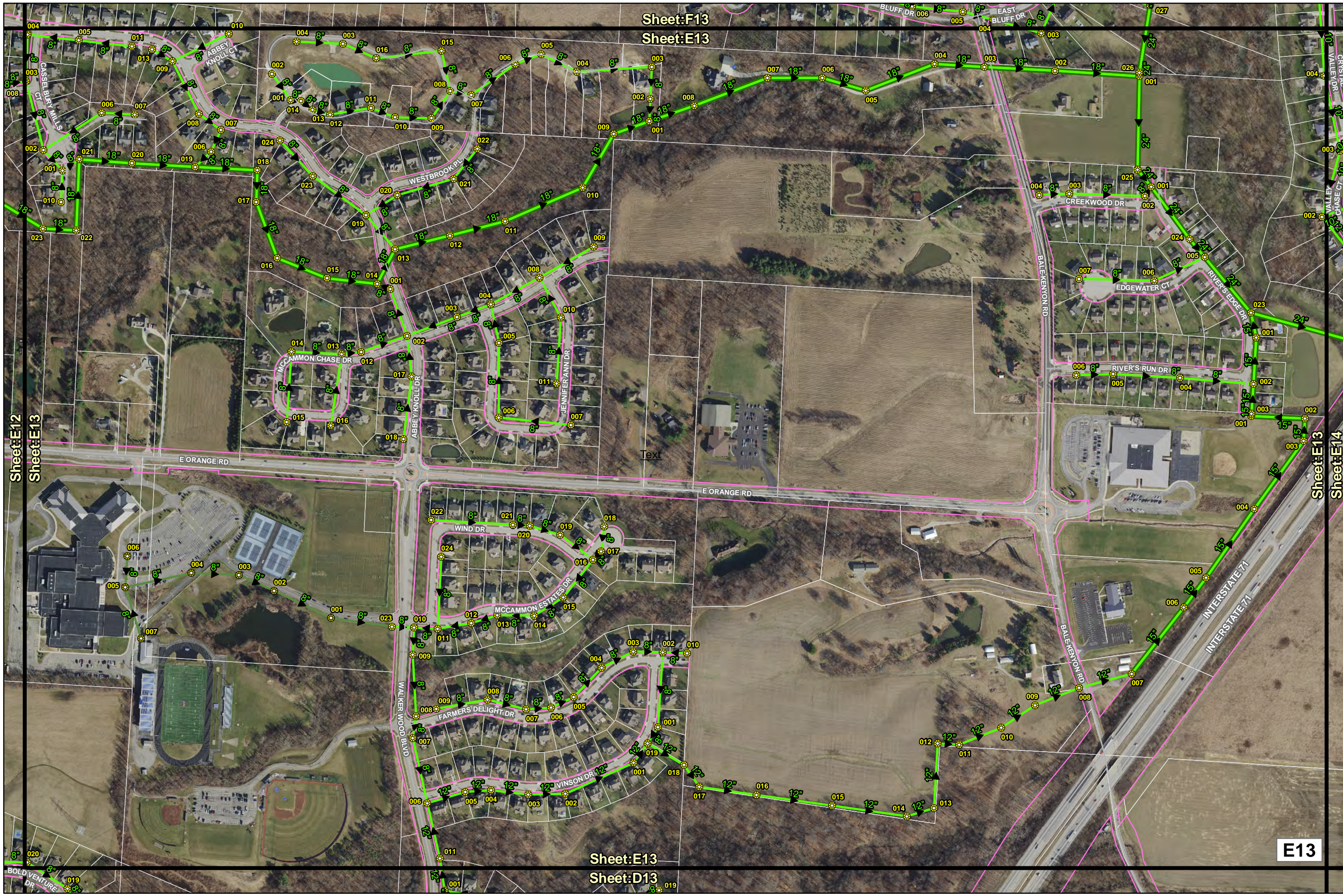
Sheet:E12

Sheet:D12

E12



Sheet:F13  
Sheet:E13



Sheet:E12  
Sheet:E13

Sheet:E13  
Sheet:E14

Sheet:E13  
Sheet:D13

E13



Sheet: F14

Sheet: E14

Sheet: E13

Sheet: E14

Sheet: E14

Sheet: E15

E14

Sheet: E14

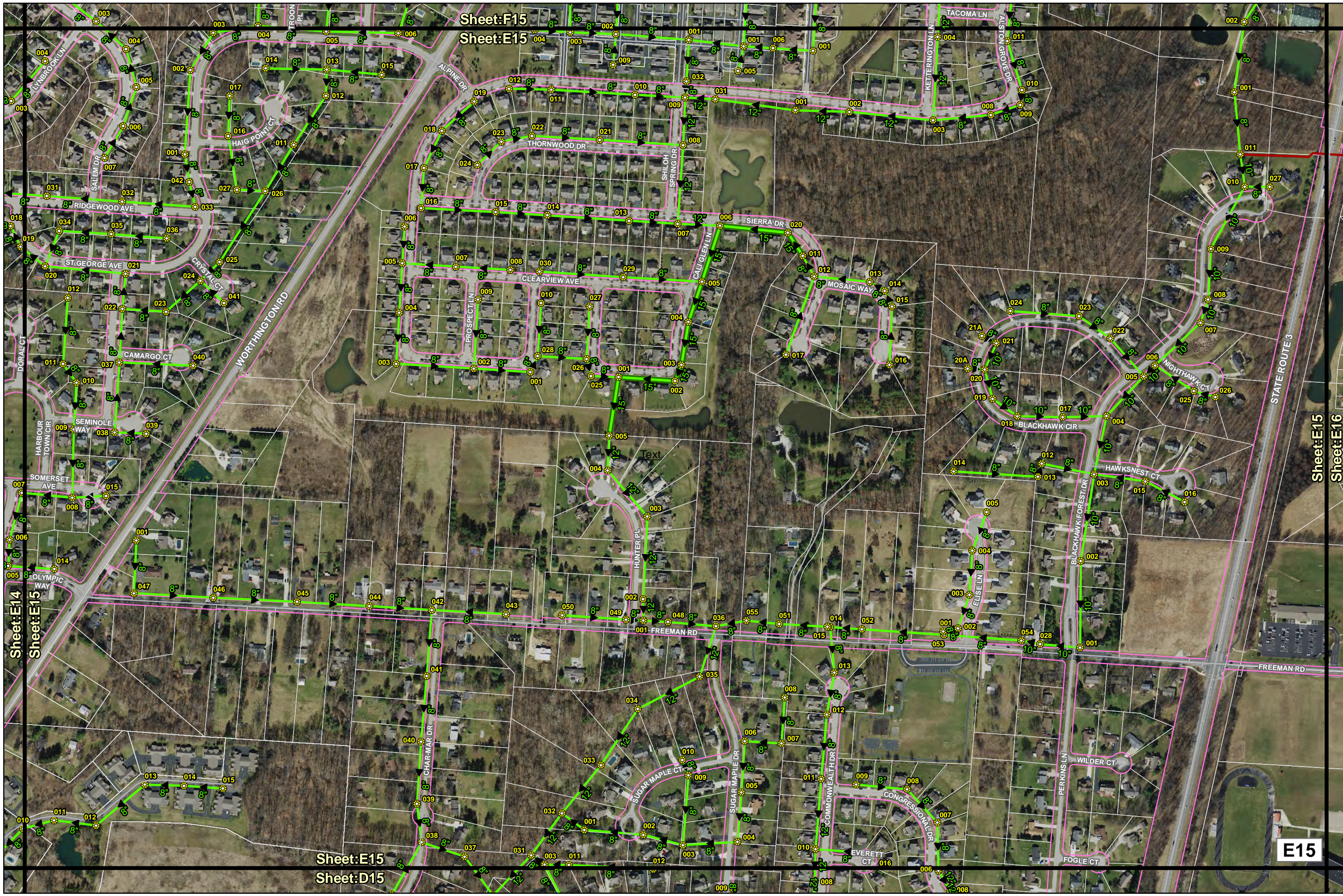
Sheet: D14





Sheet:F15

Sheet:E15



Sheet:E14

Sheet:E15

Sheet:E15

Sheet:D15

E15

Sheet:E15

Sheet:E16



Sheet:F16

Sheet:E16

Sheet:E16

Sheet:D16

STATE ROUTE 3

BIG WALNUT RD

BIG WALNUT RD

TUSSIC STREET RD

S OLD 3C HWY

EARLY MEADOW RD

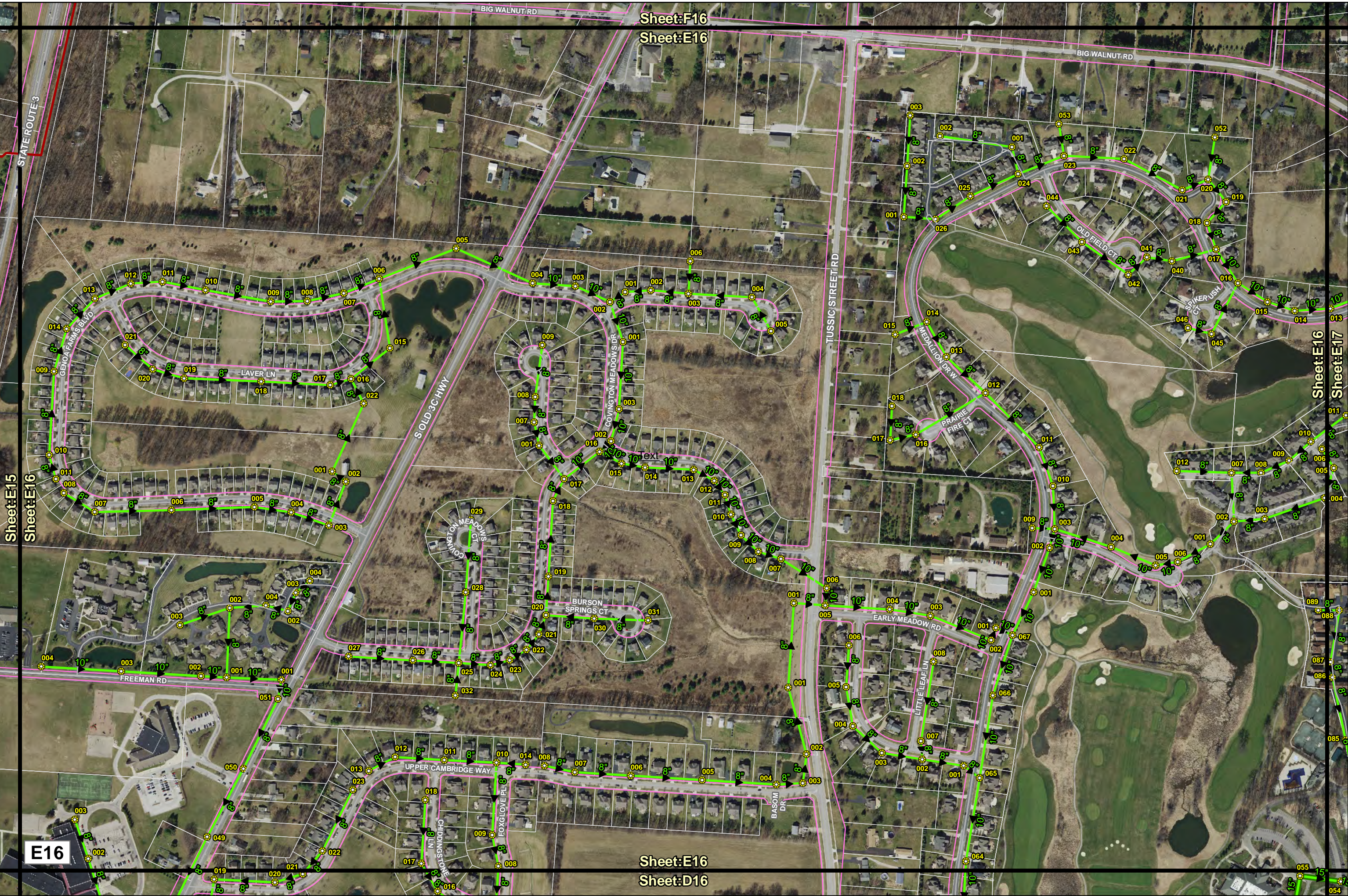
FREEMAN RD

UPPER CAMBRIDGE WAY

E16

Sheet:E16

Sheet:E17







Sheet: E16  
Sheet: E17

Text

Sheet: E17  
Sheet: D17

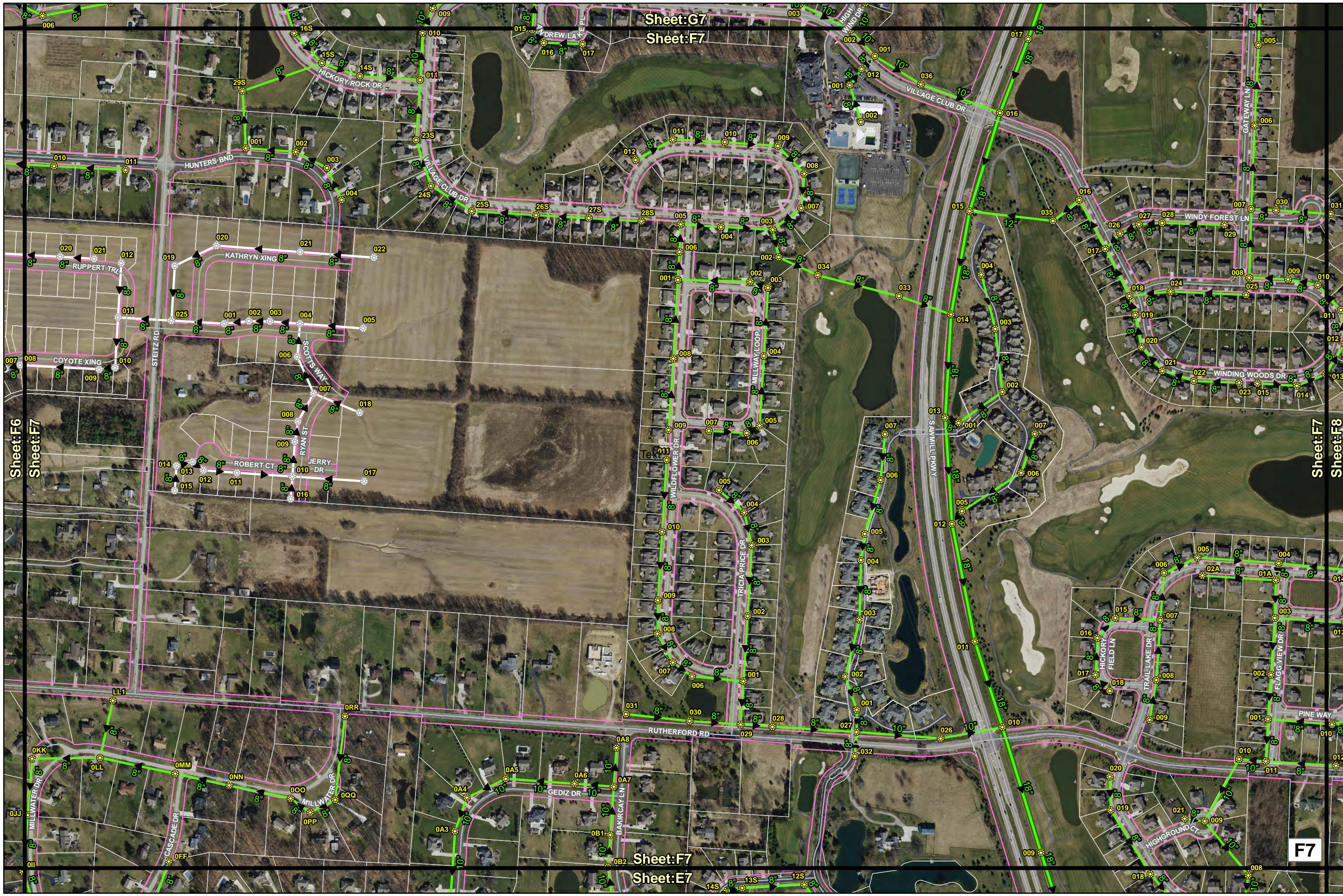
E17







Sheet:G7  
Sheet:F7



Sheet:F6  
Sheet:F7

Sheet:F7  
Sheet:F8

Sheet:F7  
Sheet:E7

F7



Sheet:G8  
Sheet:F8

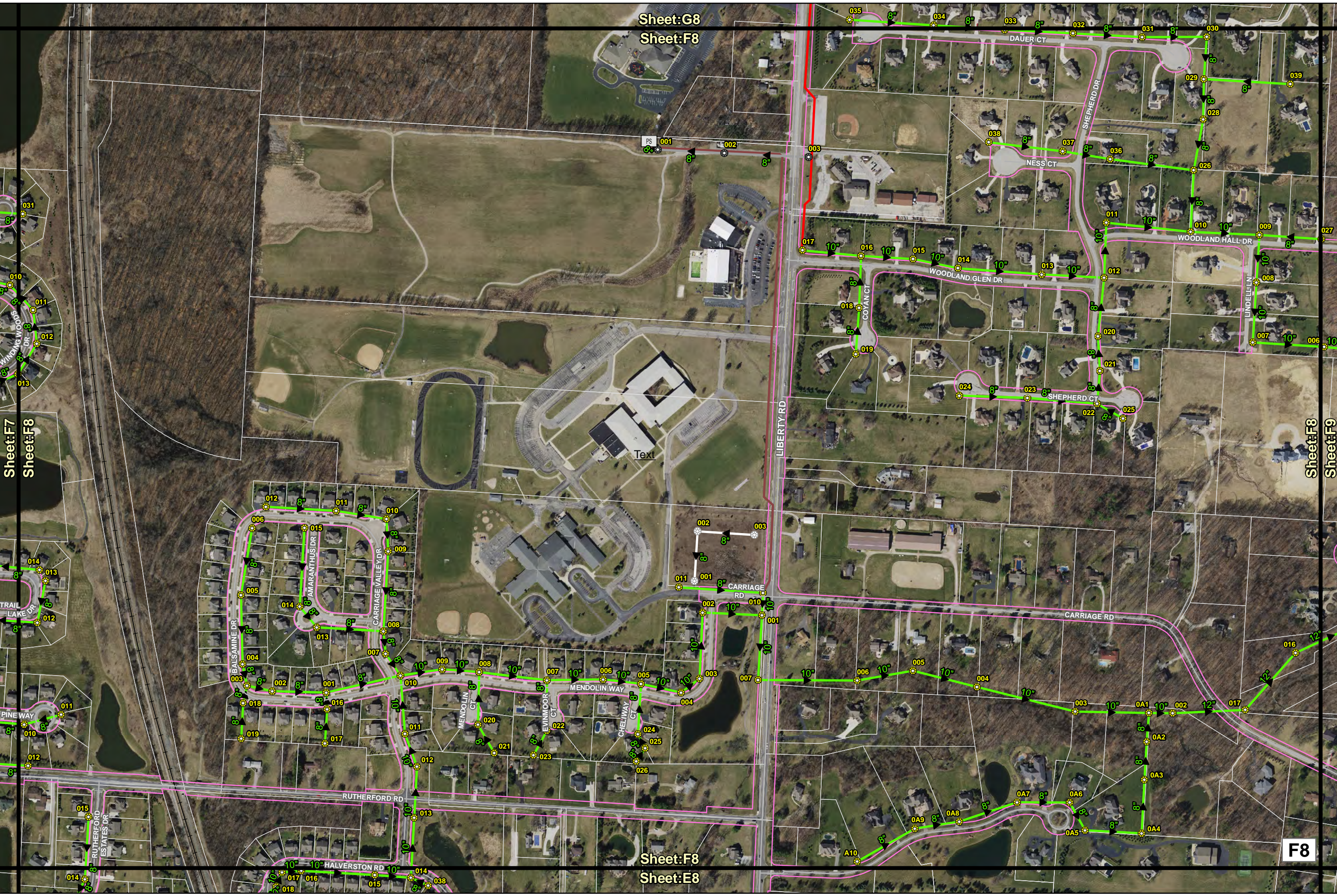
Sheet:F8  
Sheet:E8

Sheet:F7  
Sheet:F8

Sheet:F8  
Sheet:F9

F8

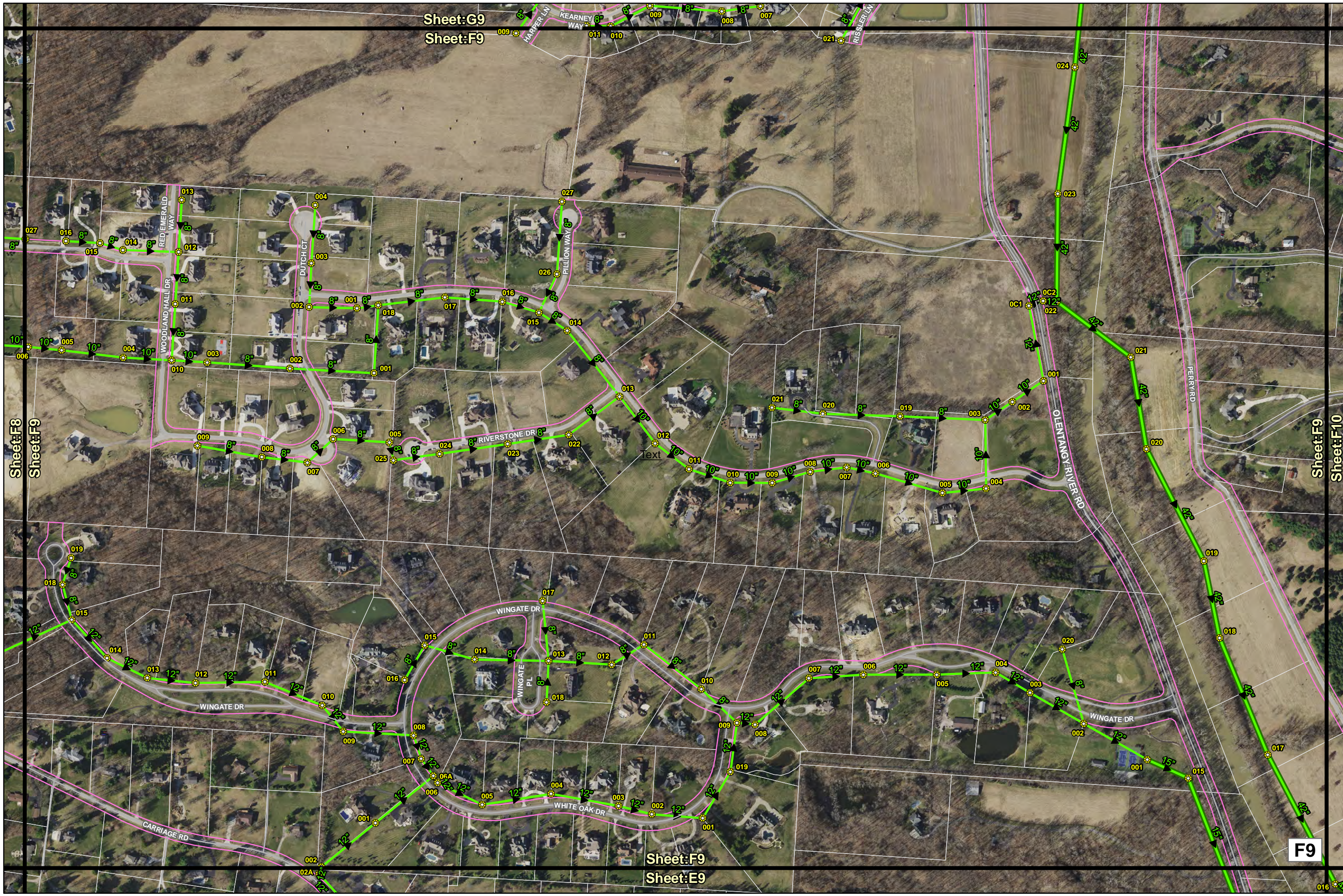
Text





Sheet:G9

Sheet:F9



Sheet:F8  
Sheet:F9

Sheet:F9  
Sheet:F10

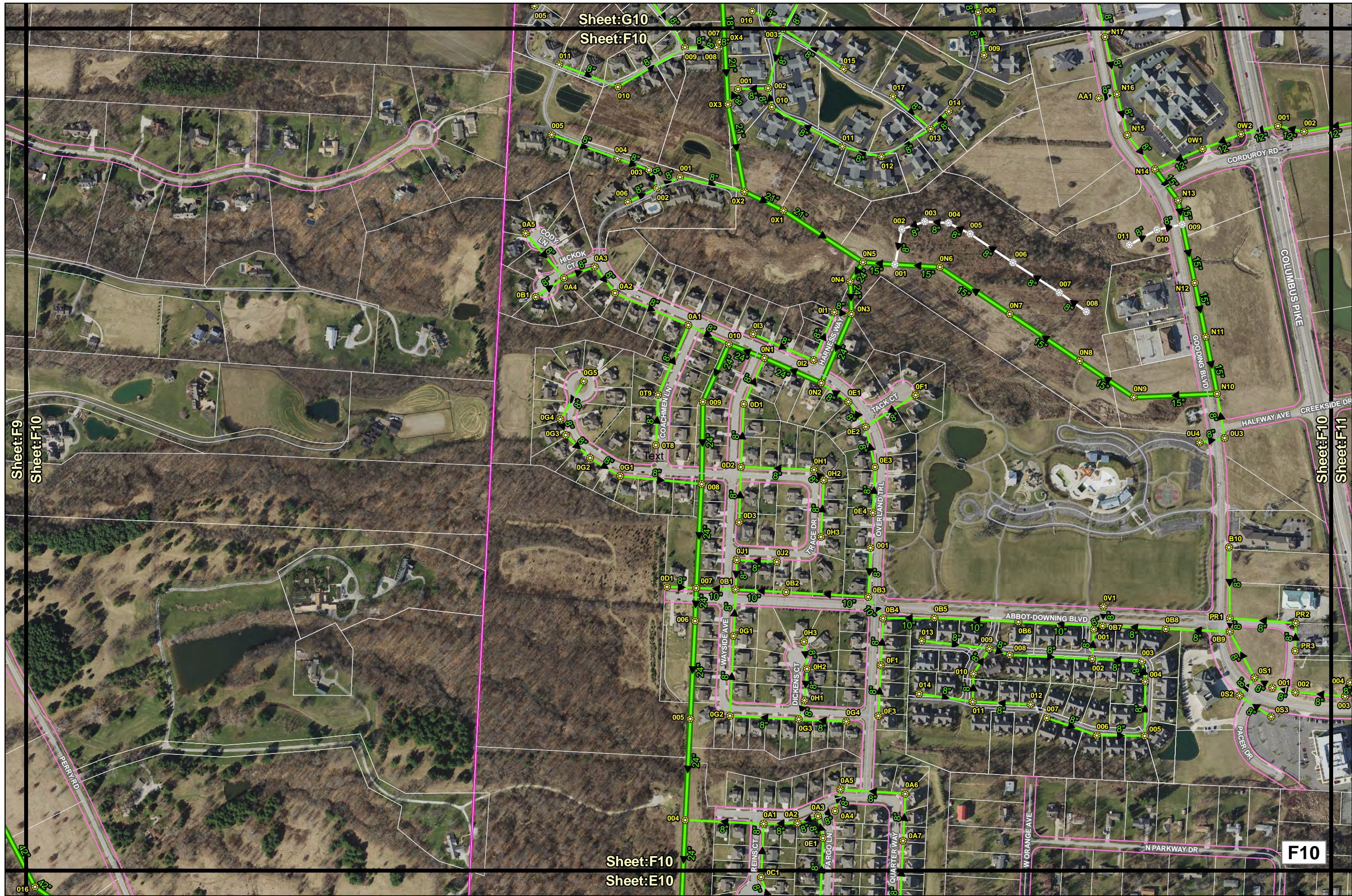
Sheet:F9

Sheet:E9

F9

016







Sheet:G11  
Sheet:F11



Sheet:F10  
Sheet:F11

Sheet:F11  
Sheet:F12

Sheet:F11  
Sheet:E11

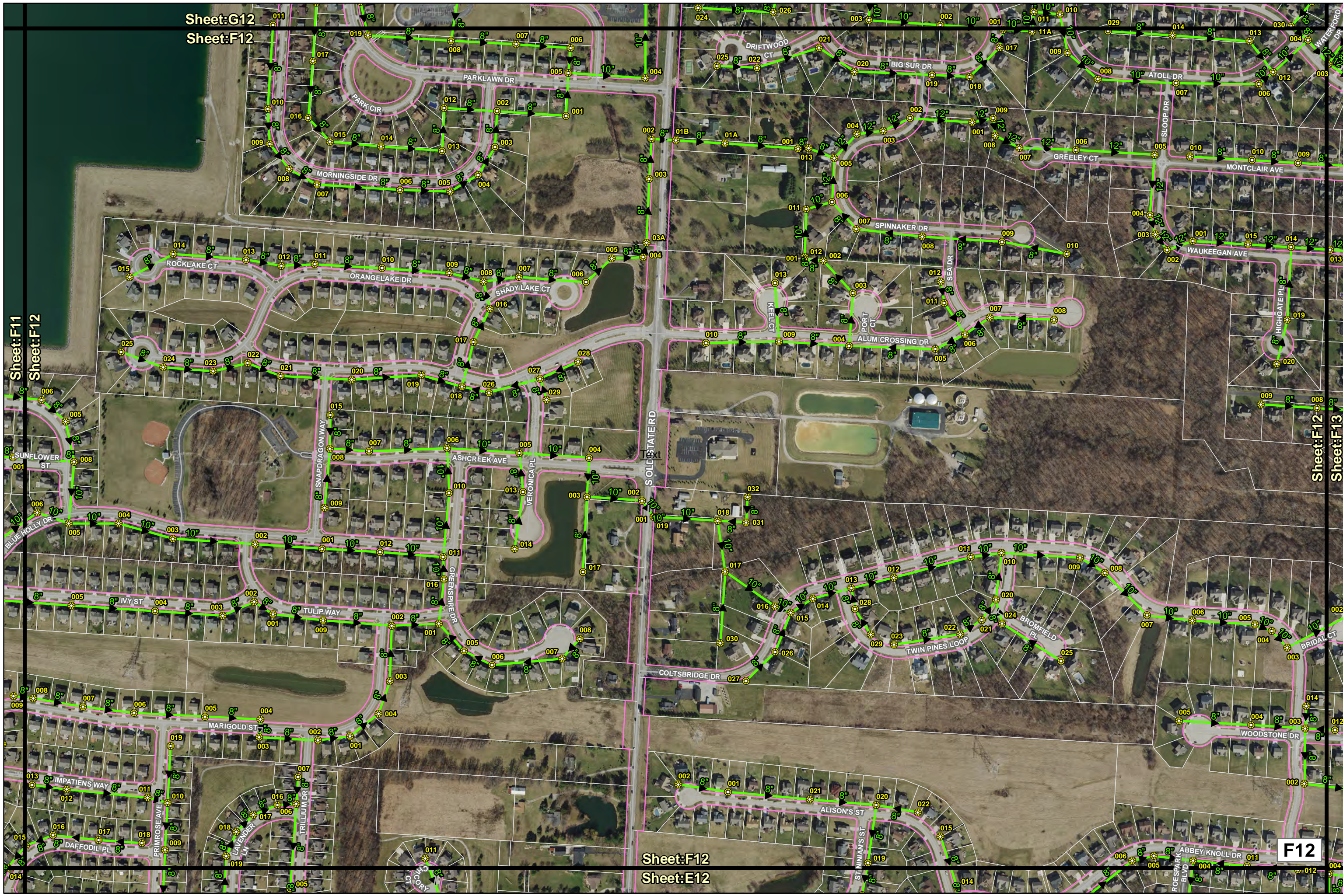
F11



Sheet:G12  
Sheet:F12

Sheet:F11  
Sheet:F12

Sheet:F12  
Sheet:F13



Sheet:F12  
Sheet:E12

F12



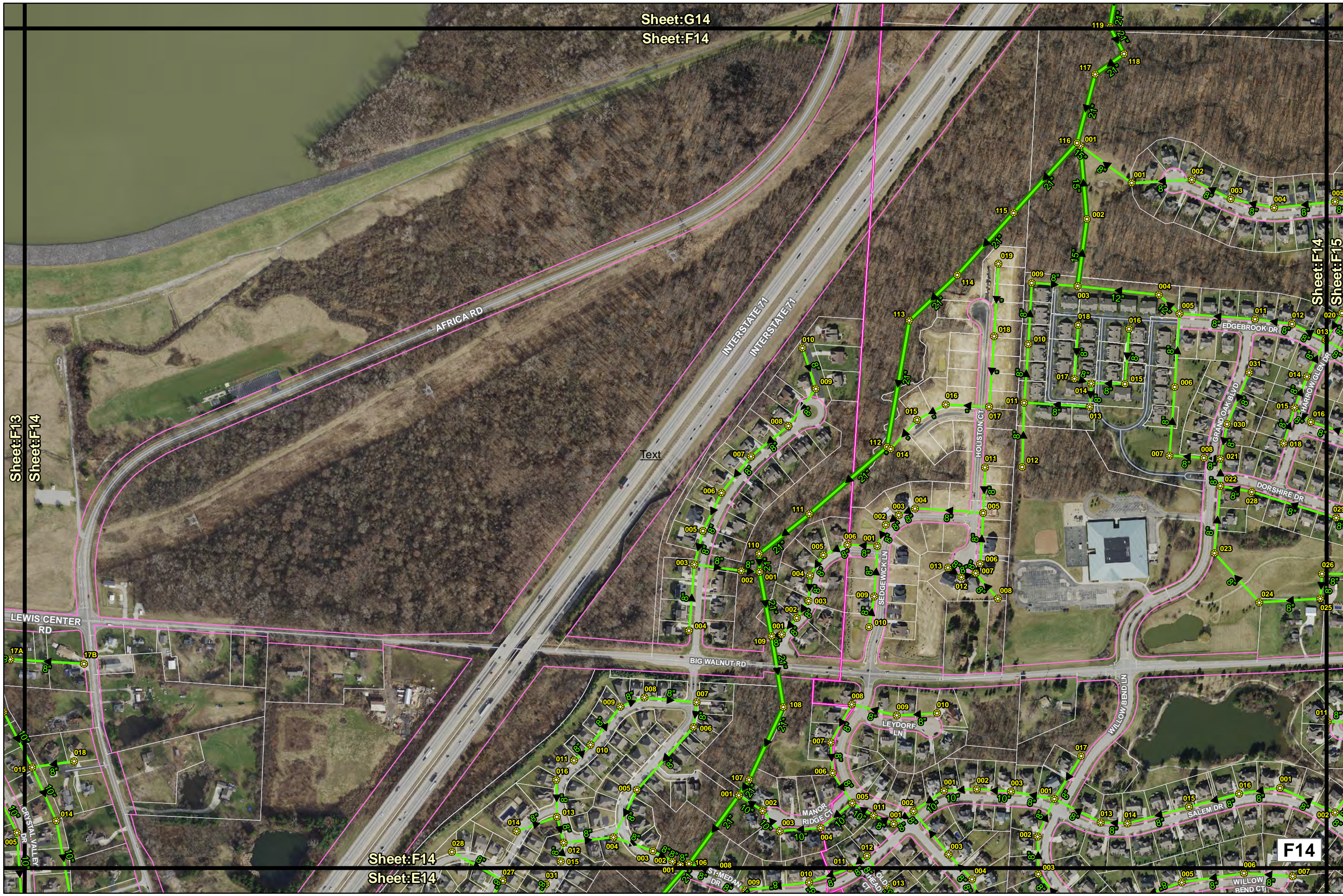


Sheet:F12  
Sheet:F13

Sheet:F13  
Sheet:F14

F13





Text







Sheet:G16  
Sheet:F16

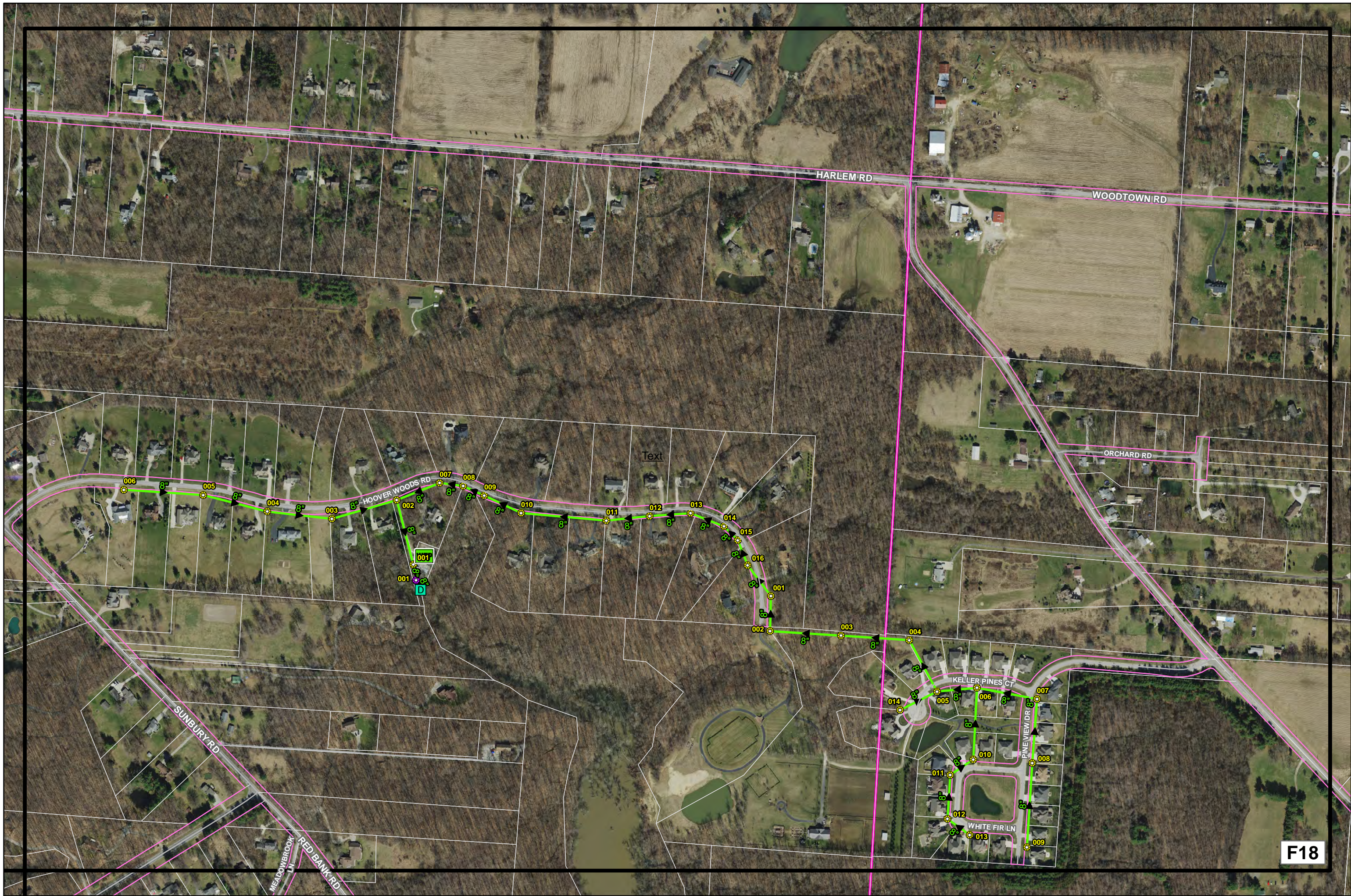
Sheet:F15  
Sheet:F16



Sheet:F16  
Sheet:E16

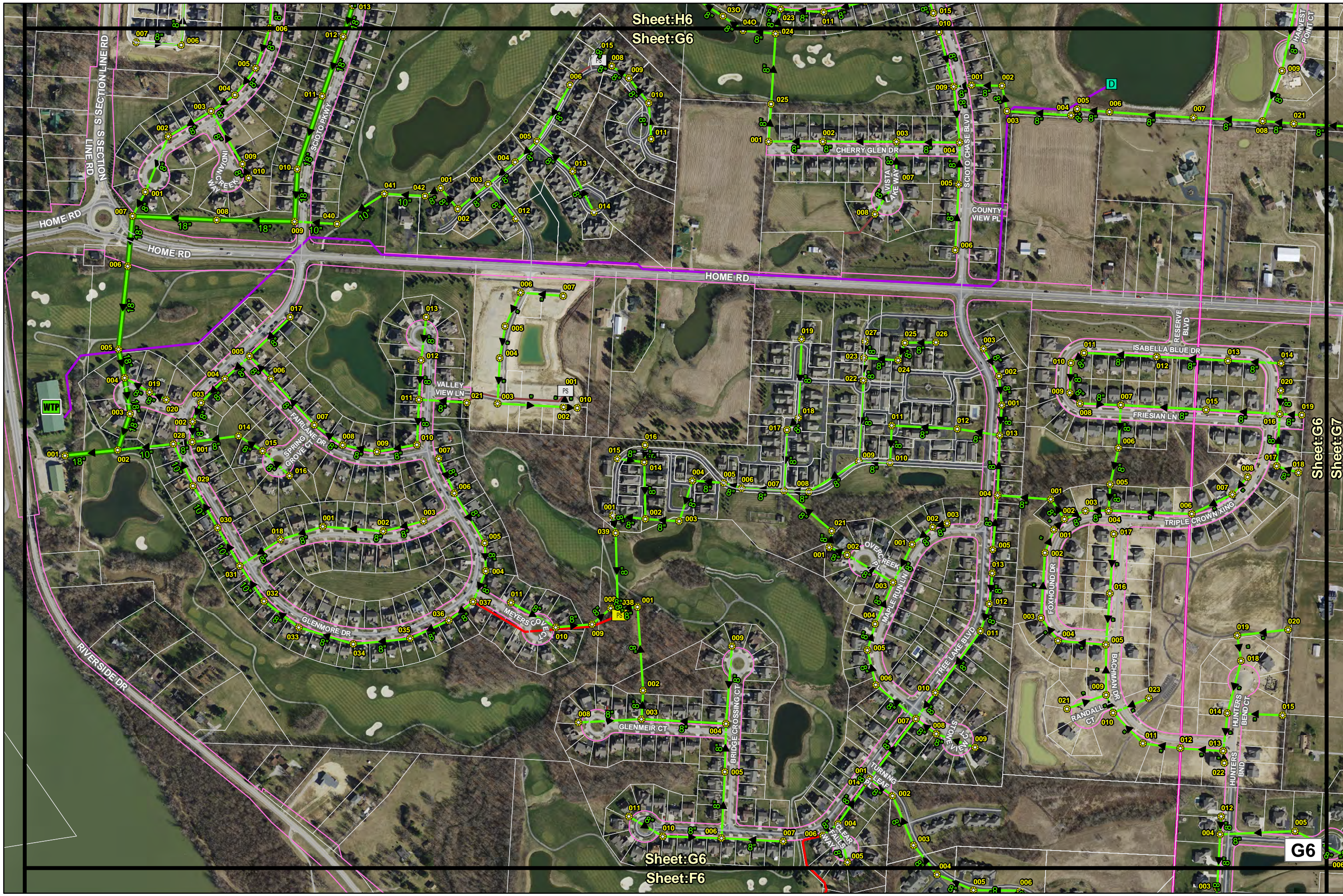
F16







Sheet:H6  
Sheet:G6



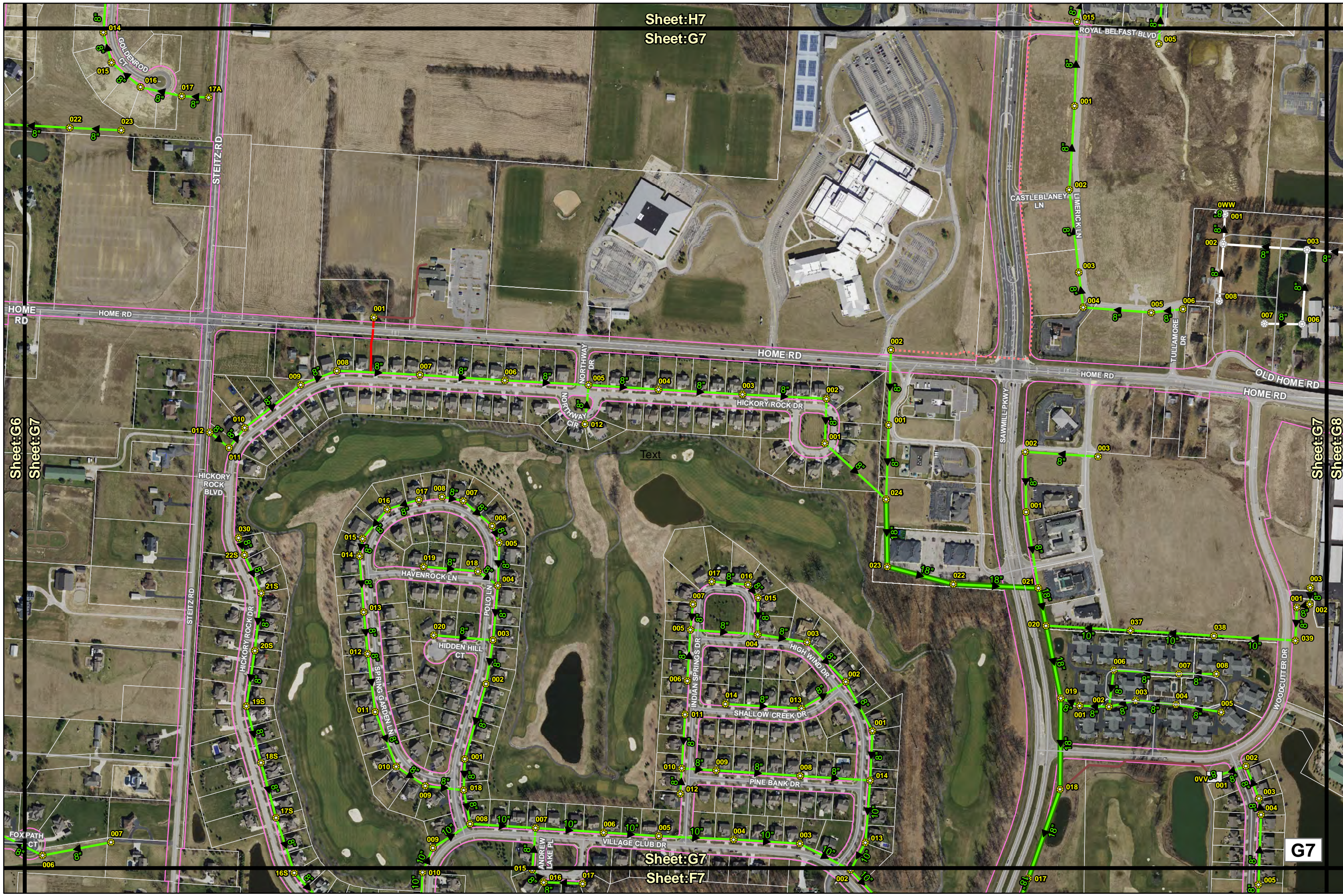
Sheet:G6  
Sheet:G7

Sheet:G6  
Sheet:F6

G6



Sheet:H7  
Sheet:G7



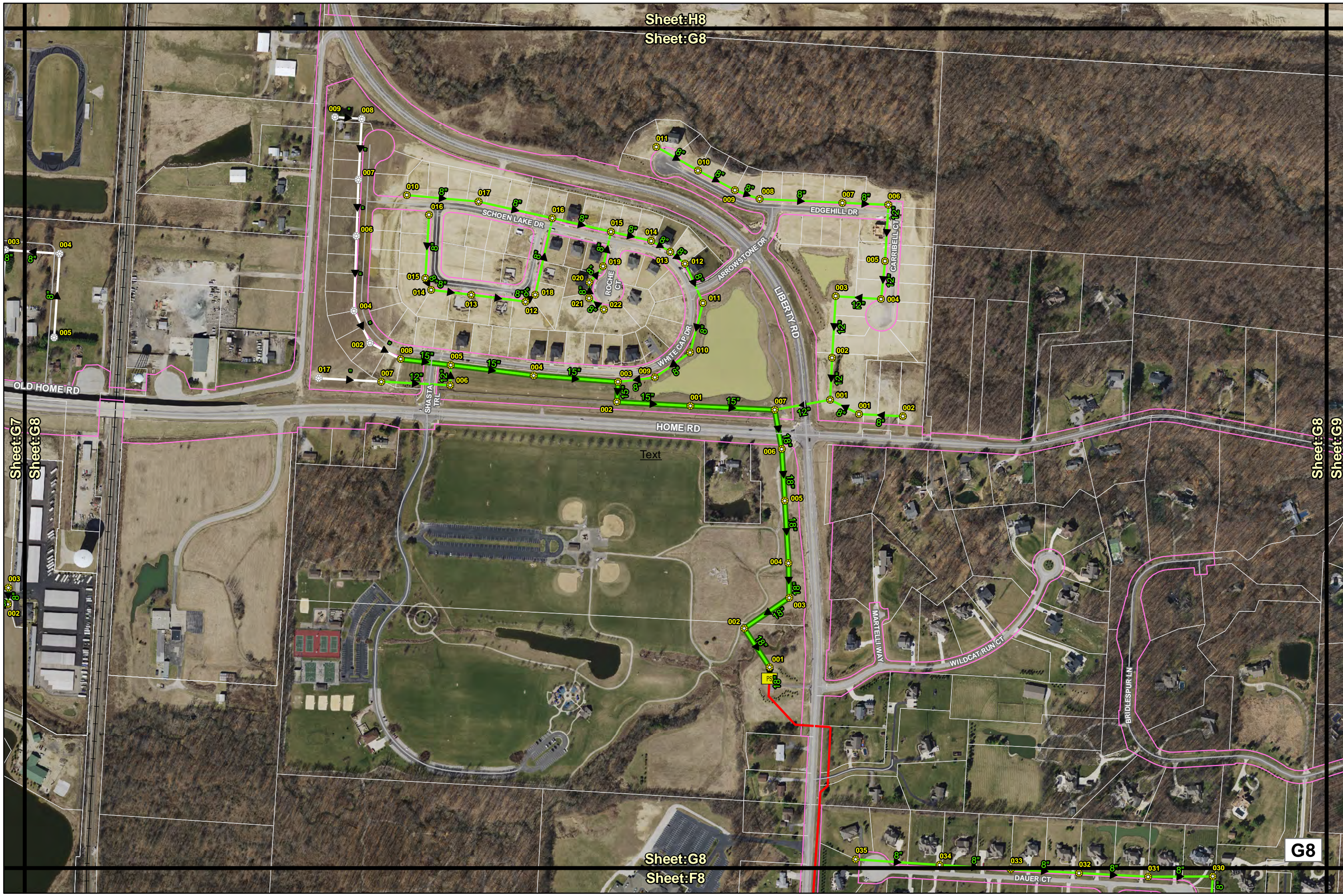
Sheet:G6  
Sheet:G7

Sheet:G7  
Sheet:G8

Sheet:G7  
Sheet:F7

G7





Sheet:G7  
Sheet:G8

Sheet:G8  
Sheet:G9



Sheet:H9  
Sheet:G9

Sheet:G8  
Sheet:G9

Sheet:G9  
Sheet:G10



Sheet:G9  
Sheet:F9

G9



Sheet:H10

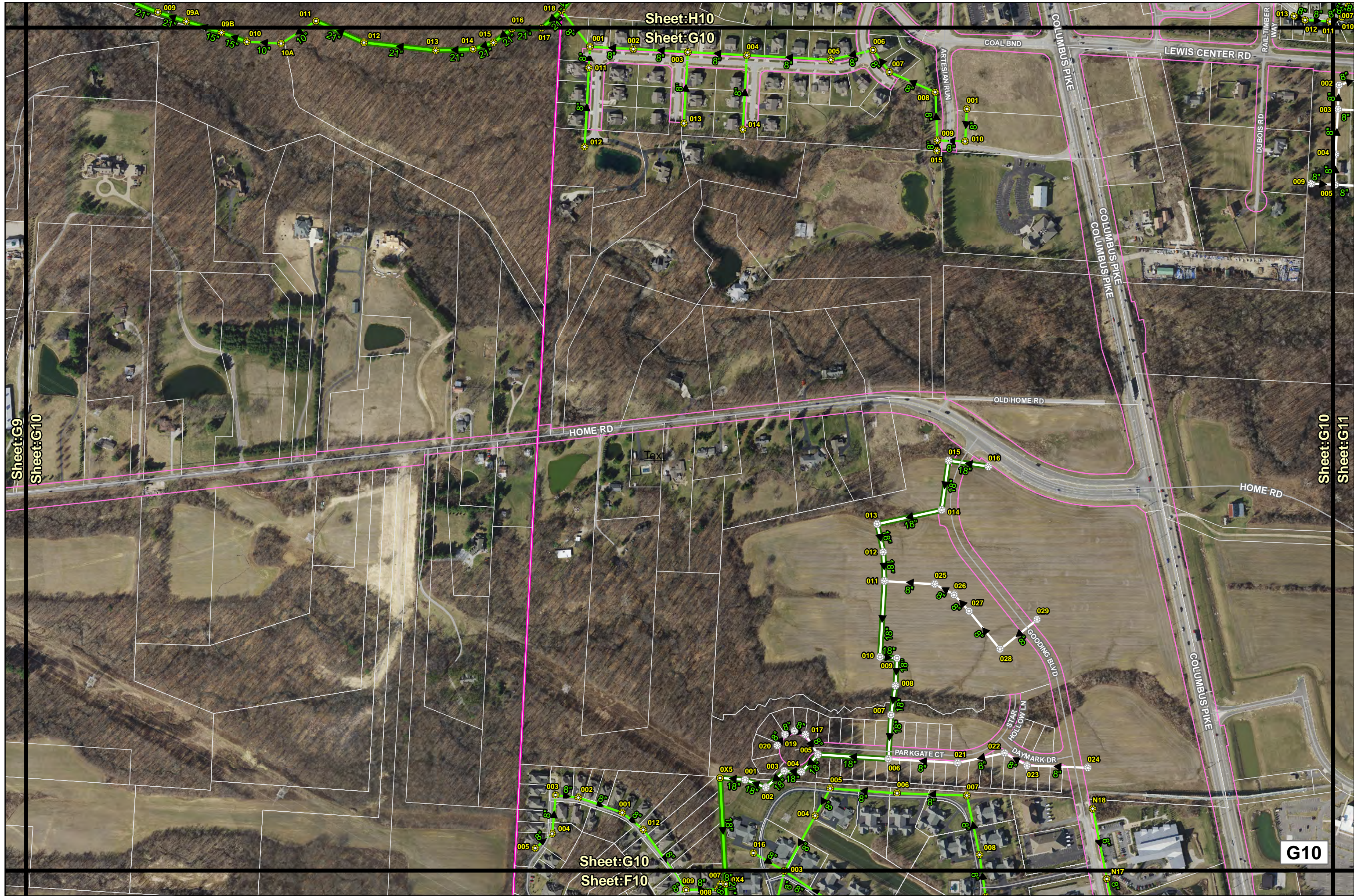
Sheet:G10

Sheet:G9

Sheet:G10

Sheet:G10

Sheet:G11



Sheet:G10

Sheet:F10

G10



Sheet:H11  
Sheet:G11

Sheet:G10  
Sheet:G11

Sheet:G11  
Sheet:G12



Sheet:G11  
Sheet:F11

G11



Sheet:H12

Sheet:G12

Sheet:G11

Sheet:G12

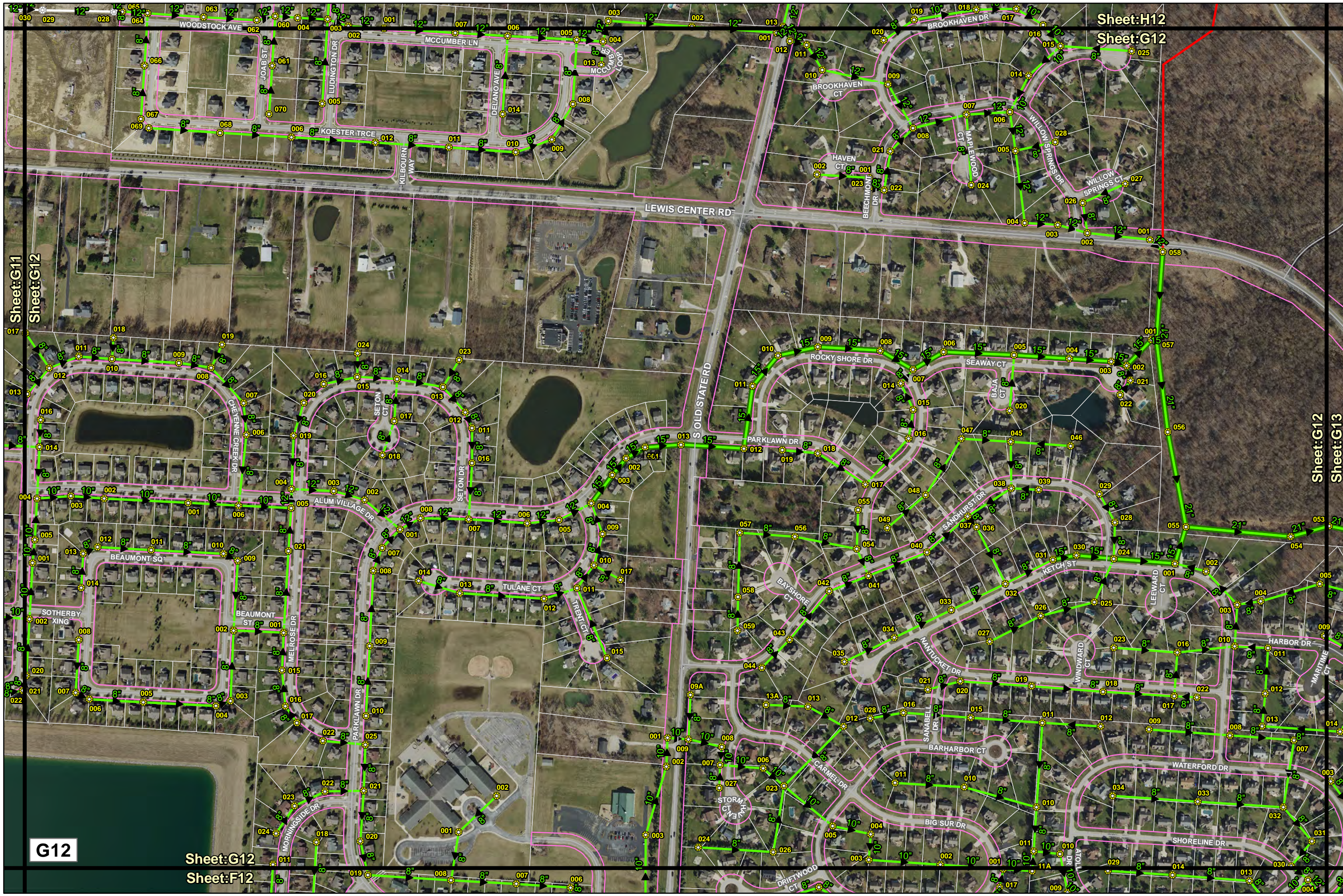
Sheet:G12

Sheet:G13

G12

Sheet:G12

Sheet:F12





Text





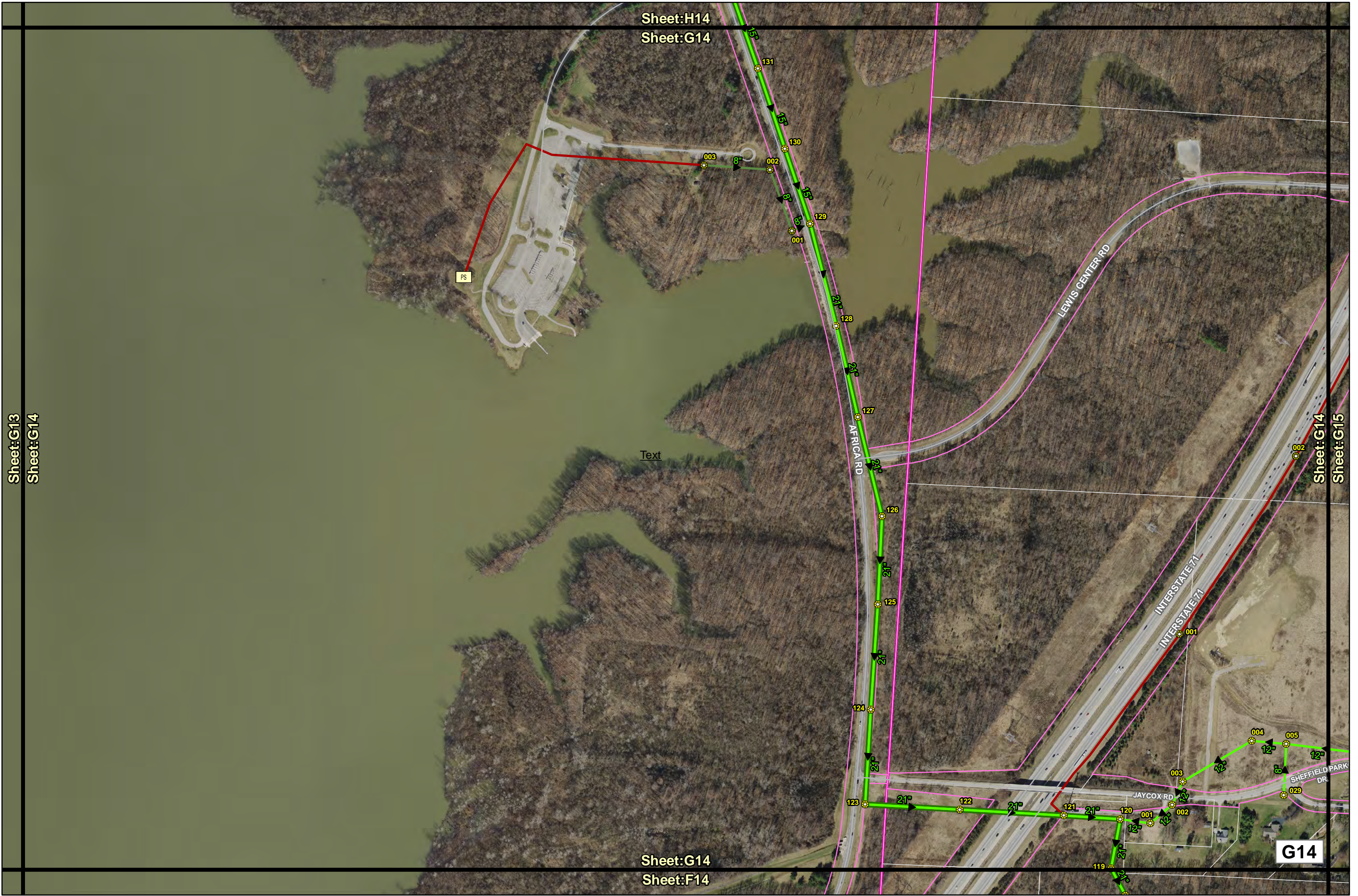
Sheet:H14  
Sheet:G14

Sheet:G13  
Sheet:G14

Sheet:G14  
Sheet:G15

Sheet:G14  
Sheet:F14

G14







Sheet: G14  
Sheet: G15

Sheet: G15  
Sheet: G16

Sheet: G15  
Sheet: F15

G15





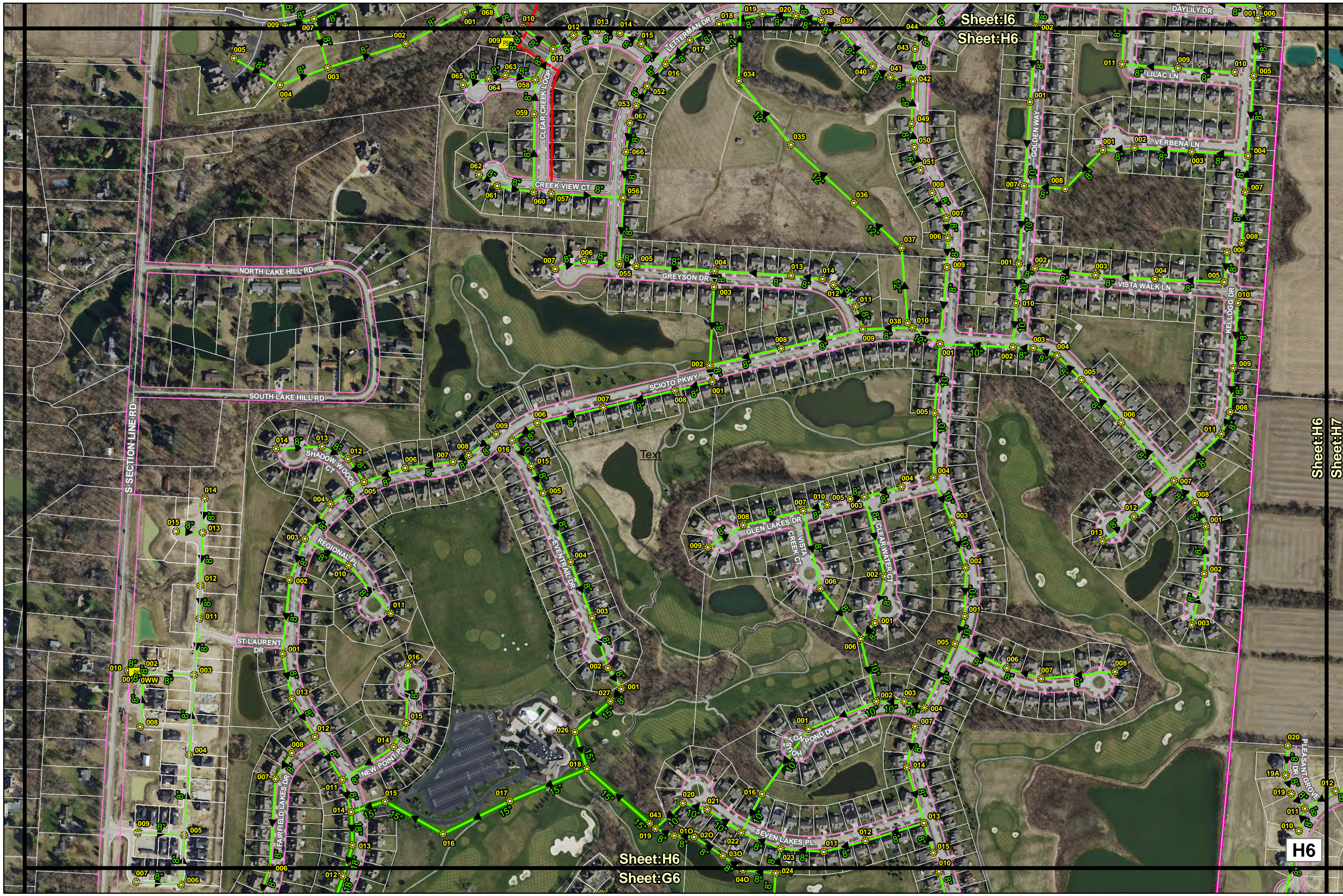
Sheet: G15  
Sheet: G16

Sheet: G16  
Sheet: F16

G16



Sheet: I6  
Sheet: H6



Sheet: H6  
Sheet: G6

H6

Sheet: H6  
Sheet: H7



Text







Sheet: H7

Sheet: H8

Sheet: H8

Sheet: H9

Sheet: H8  
Sheet: G8

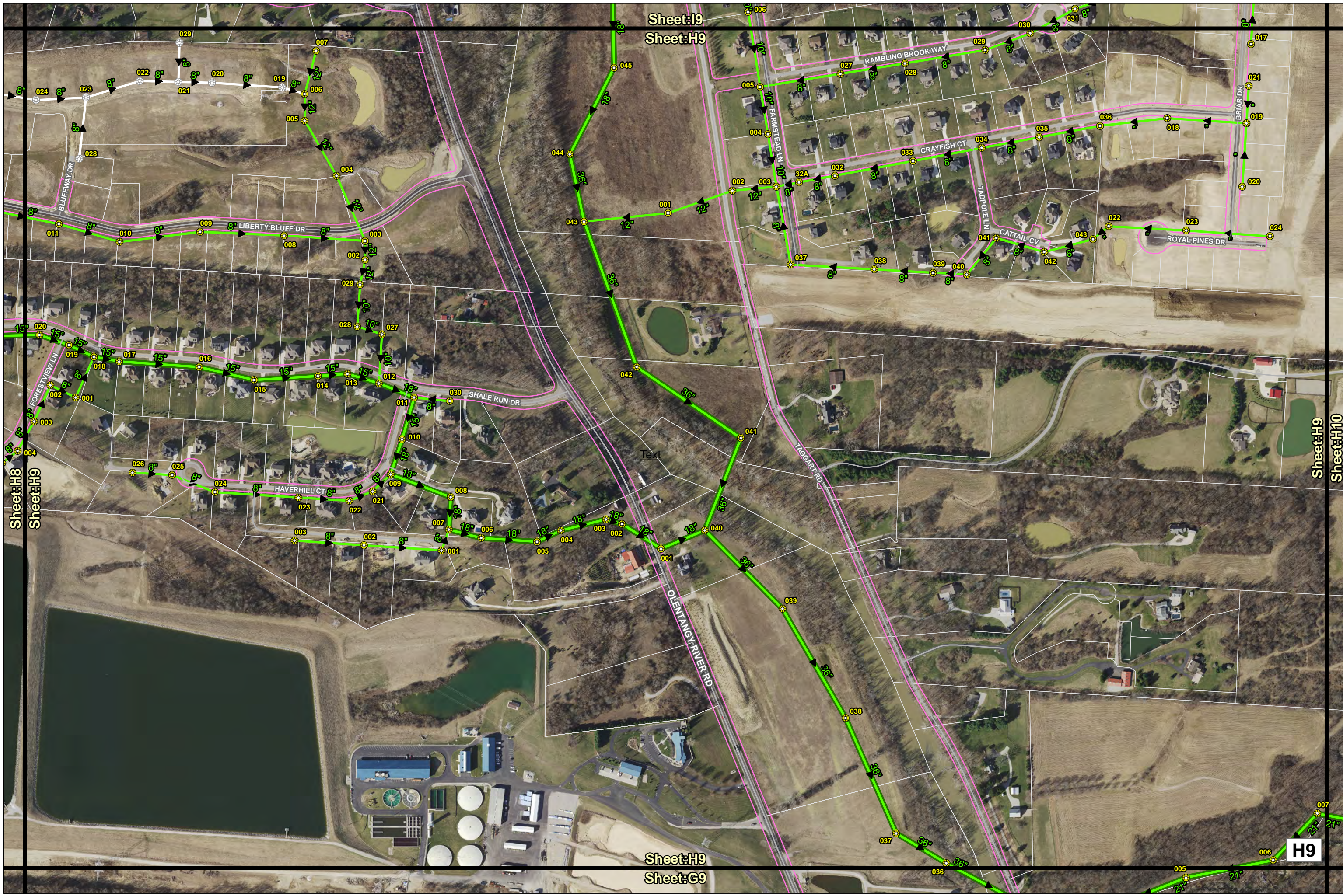
H8



Sheet:19  
Sheet:H9

Sheet:H9  
Sheet:G9

H9



Sheet:H8  
Sheet:H9

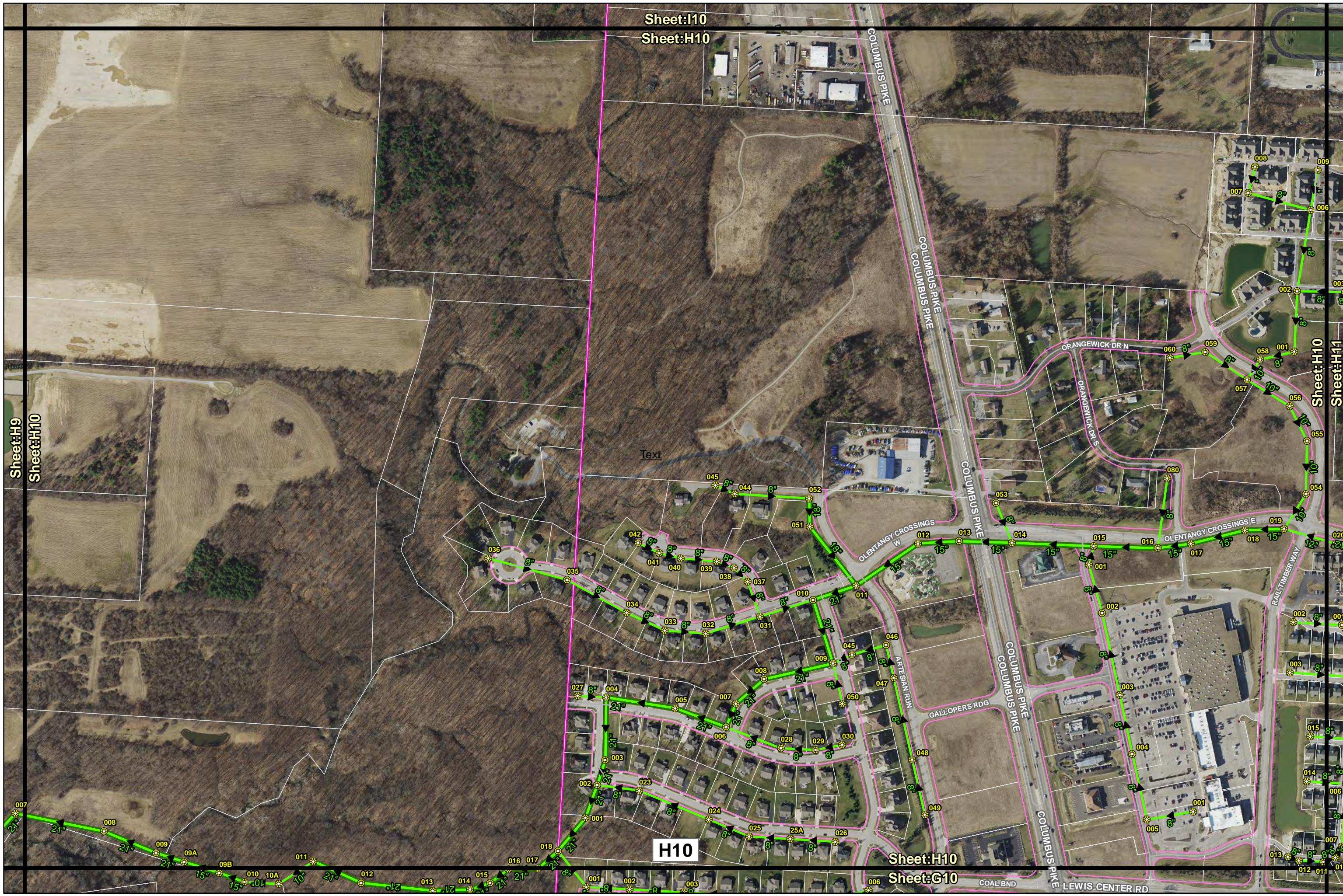
Sheet:H9  
Sheet:H10



Sheet: I10  
Sheet: H10

Sheet: H9  
Sheet: H10

Sheet: H10  
Sheet: H11



H10

Sheet: H10  
Sheet: G10

COAL BND  
LEWIS CENTER RD



Sheet:H11  
Sheet:H11



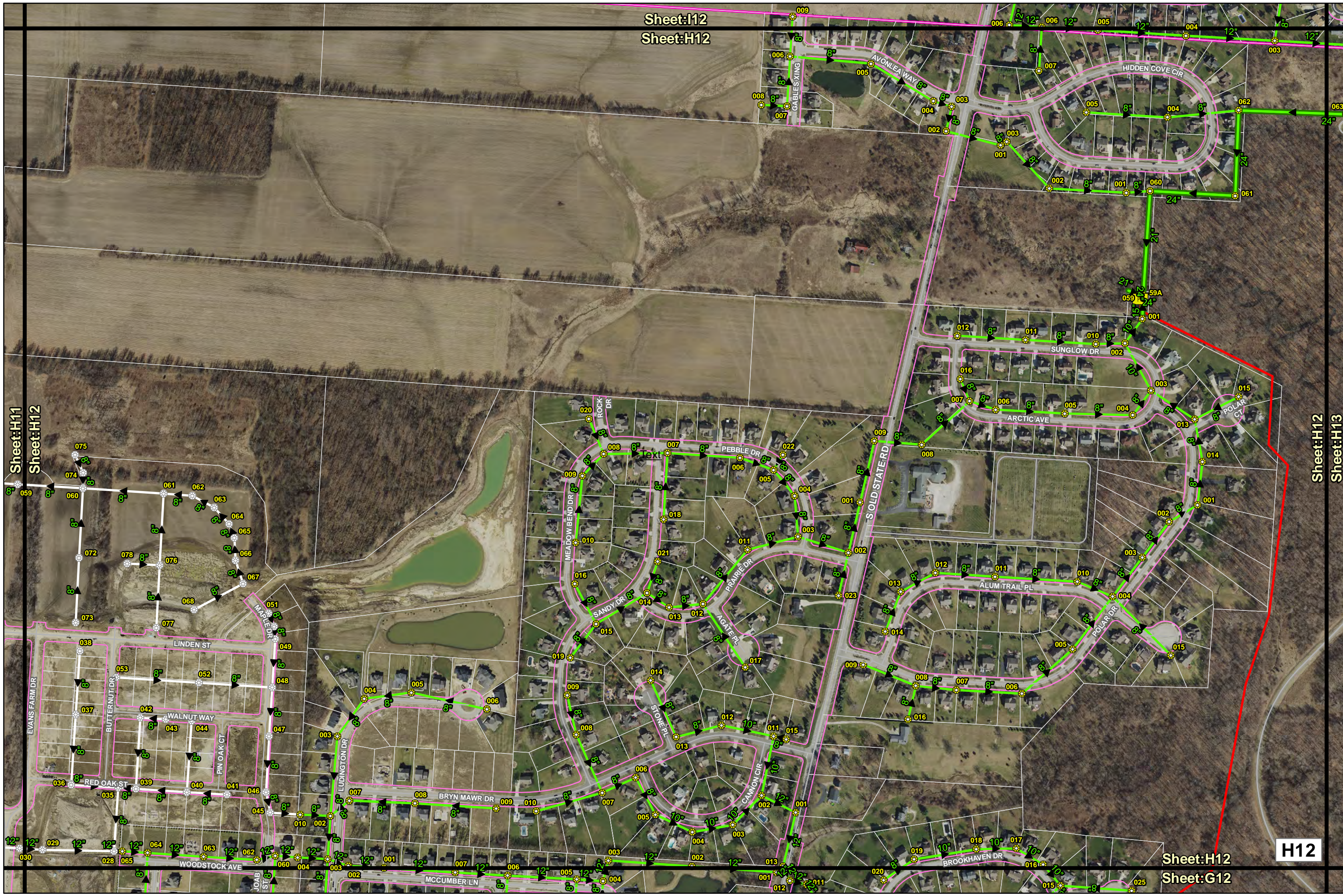
Sheet:H10  
Sheet:H11

Sheet:H11  
Sheet:H12

Sheet:H11  
Sheet:G11

H11





Sheet: H11  
Sheet: H12

Sheet: H12  
Sheet: H13

H12

Sheet: H12  
Sheet: G12



Sheet: I13  
Sheet: H13

Sheet: H12  
Sheet: H13

Sheet: H13  
Sheet: H14

Text

Sheet: H13  
Sheet: G13

**H13**





Sheet: I14  
Sheet: H14

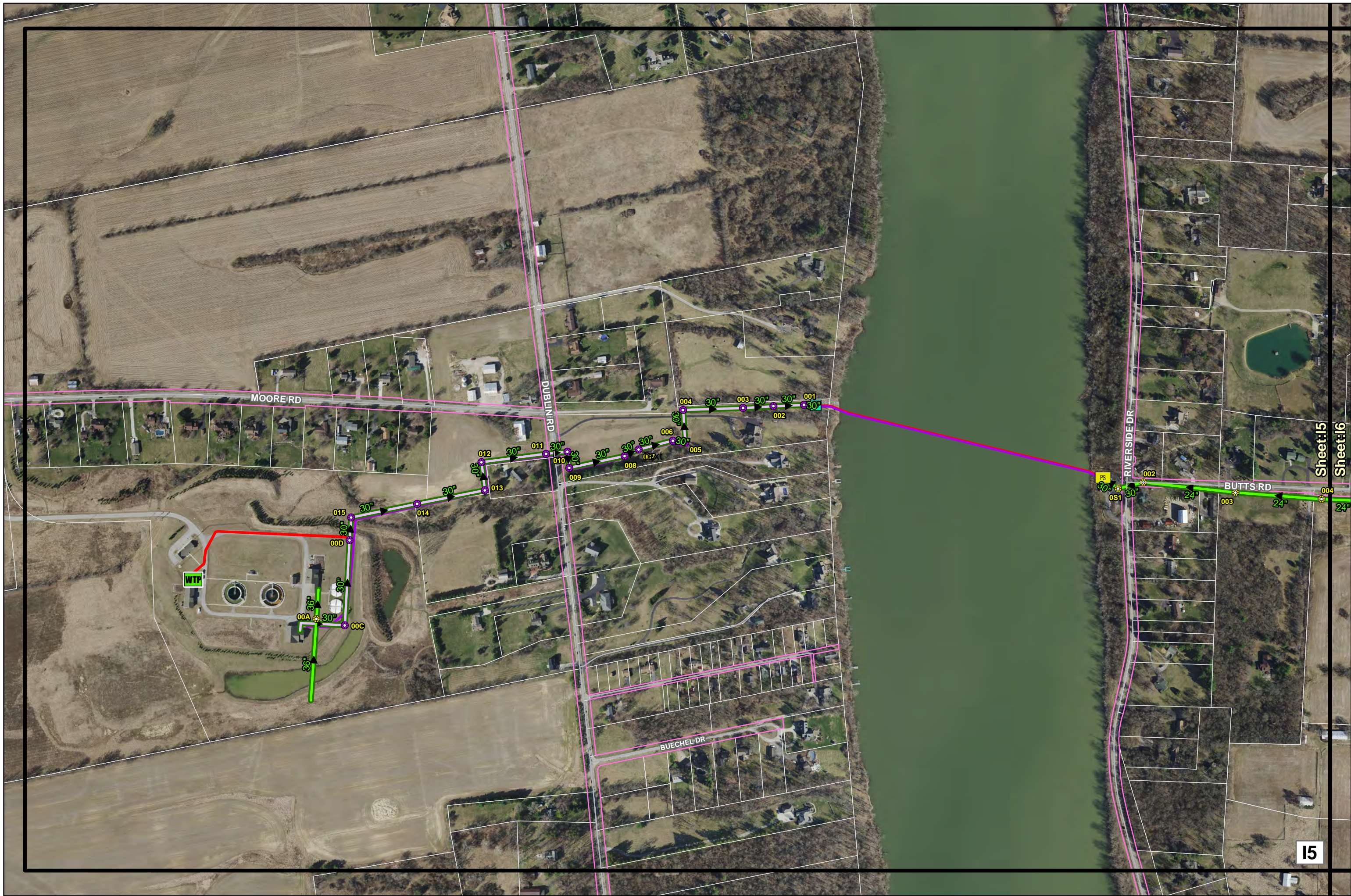
Sheet: H13  
Sheet: H14

Sheet: H14  
Sheet: G14

H14







MOORE RD

DUBLIN RD

RIVERSIDE DR

BUTTS RD

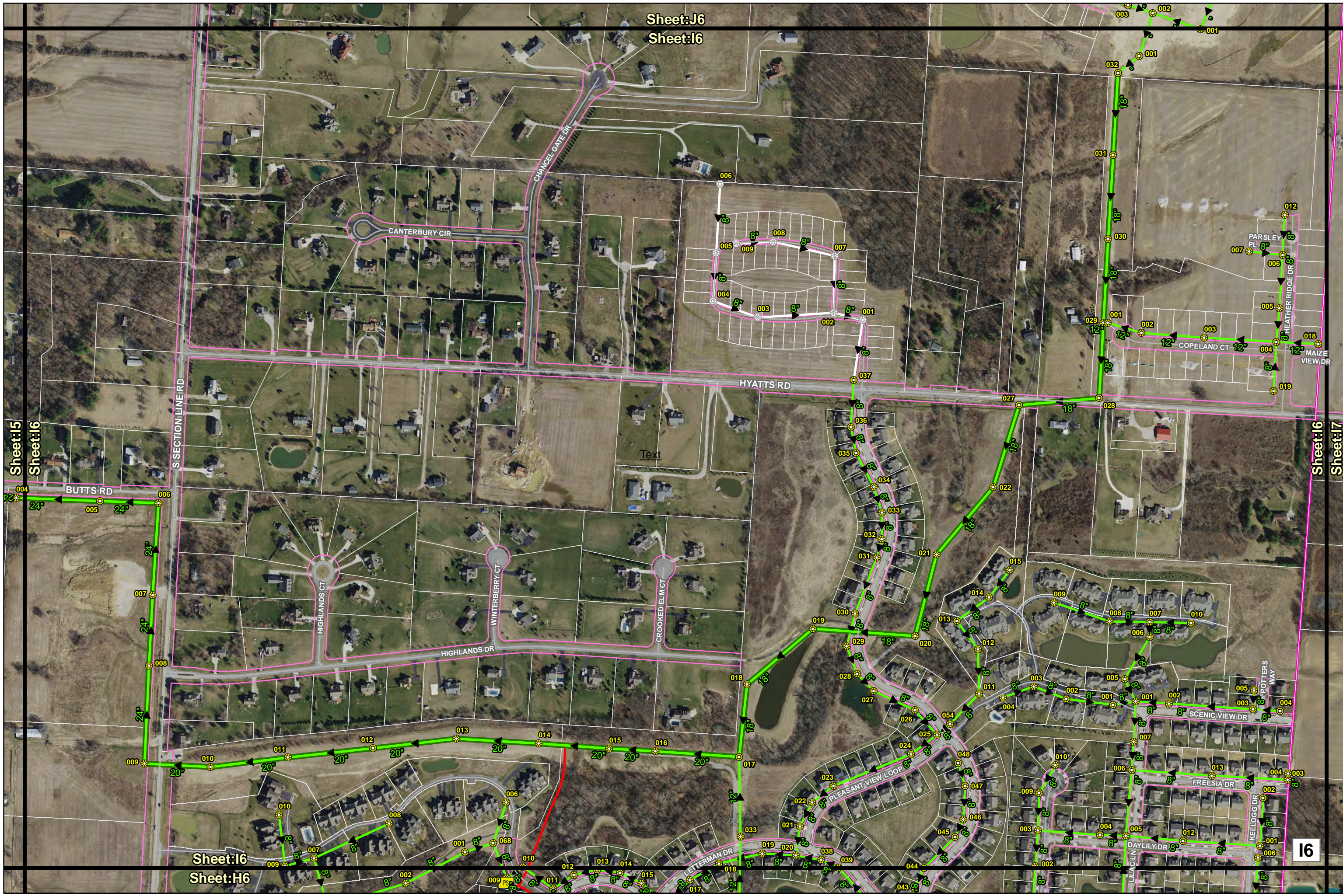
BUECHEL DR

WTP

Sheet:15

Sheet:16





Sheet:I5  
Sheet:I6

Sheet:I6  
Sheet:I7

Sheet:I6  
Sheet:H6

16



Sheet:J7

Sheet:I7

018  
MAIZE  
VIEW DR

Sheet:I6  
Sheet:I7

HYATTS RD  
Text

SAWMILL PKWY

SAWMILL PKWY

HYATTS RD

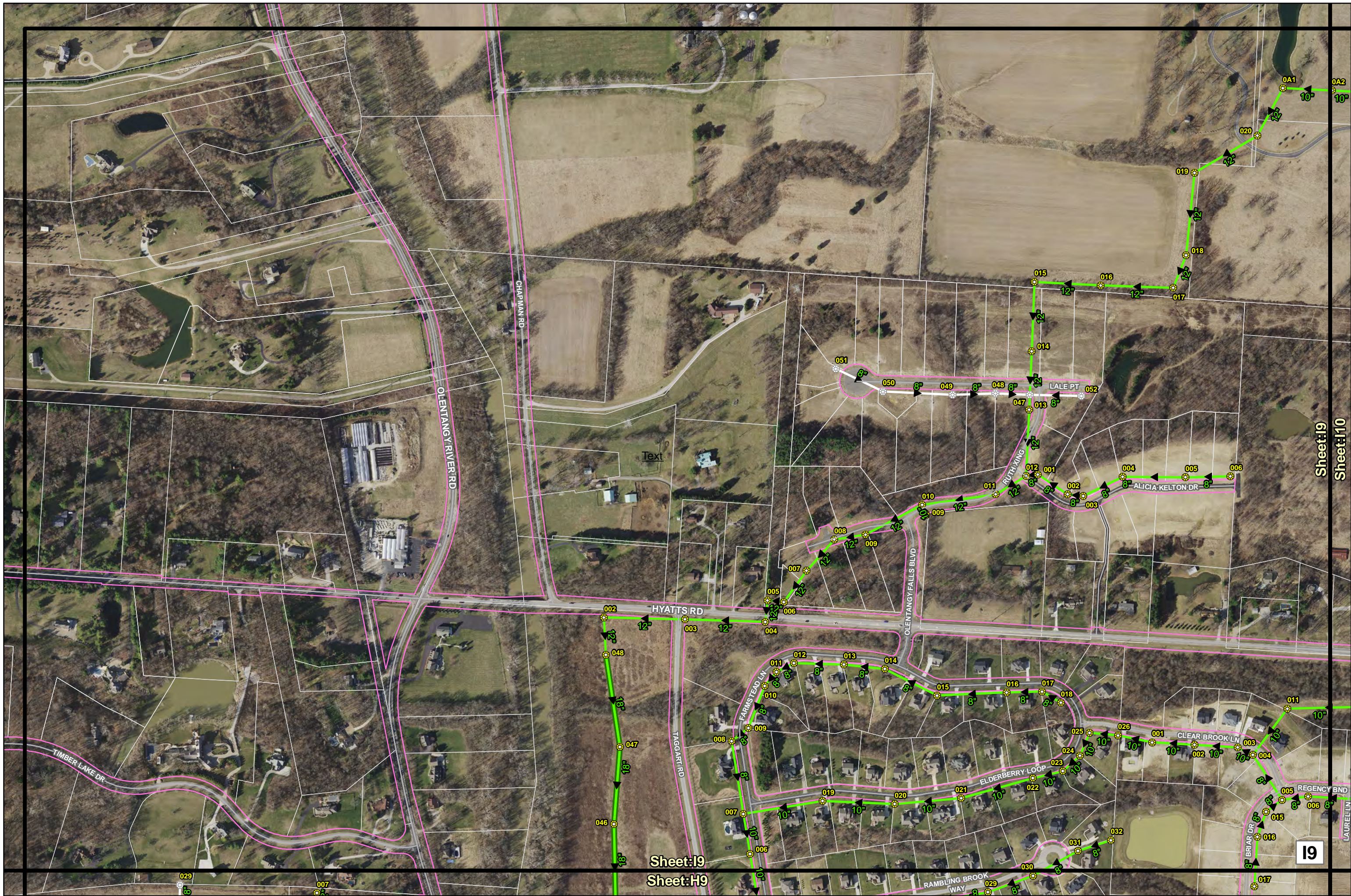
SAWMILL PKWY

Sheet:I7

Sheet:H7







Sheet:19  
Sheet:H9

Sheet:19  
Sheet:10

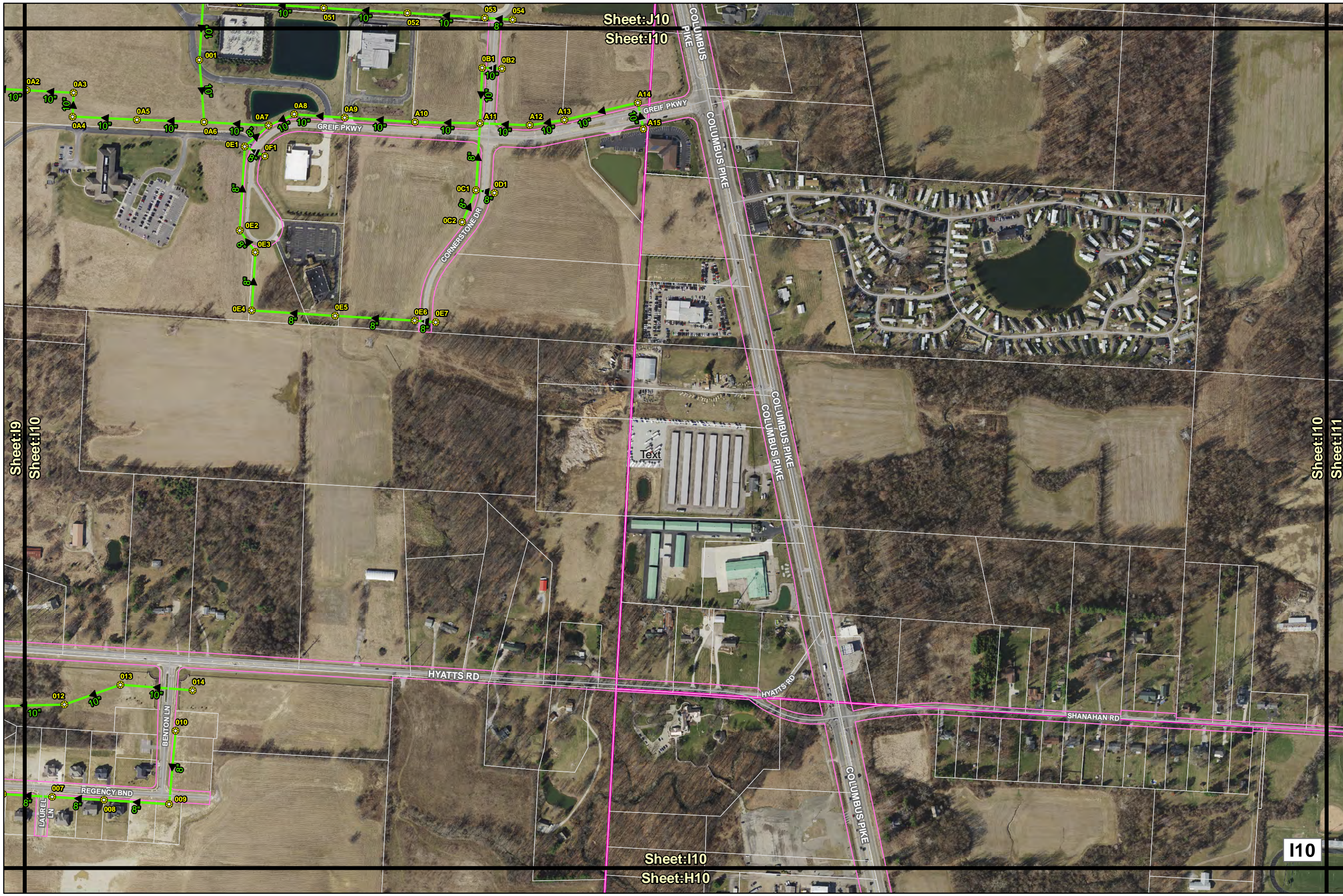
19



Sheet:J10  
Sheet:I10

Sheet:I9  
Sheet:I10

Sheet:I10  
Sheet:I11



Sheet:I10  
Sheet:H10



Sheet:J11

Sheet:I11

Sheet:I10

Sheet:I11

Sheet:I11

Sheet:I12

Text

SHANAHAN RD

MIDDLEBURY LOOP

MERCIER ST

LOUDEN DR

SHAWBURY LN

NORTH RD

PIATT RD

HOLLENBACK RD

JASMINE ST

SILVER HILL ST

WEYANT ST

013

012

025

011

010

024

009

008

023

006

014

009

008

007

013

012

028

027

022

021

020

029

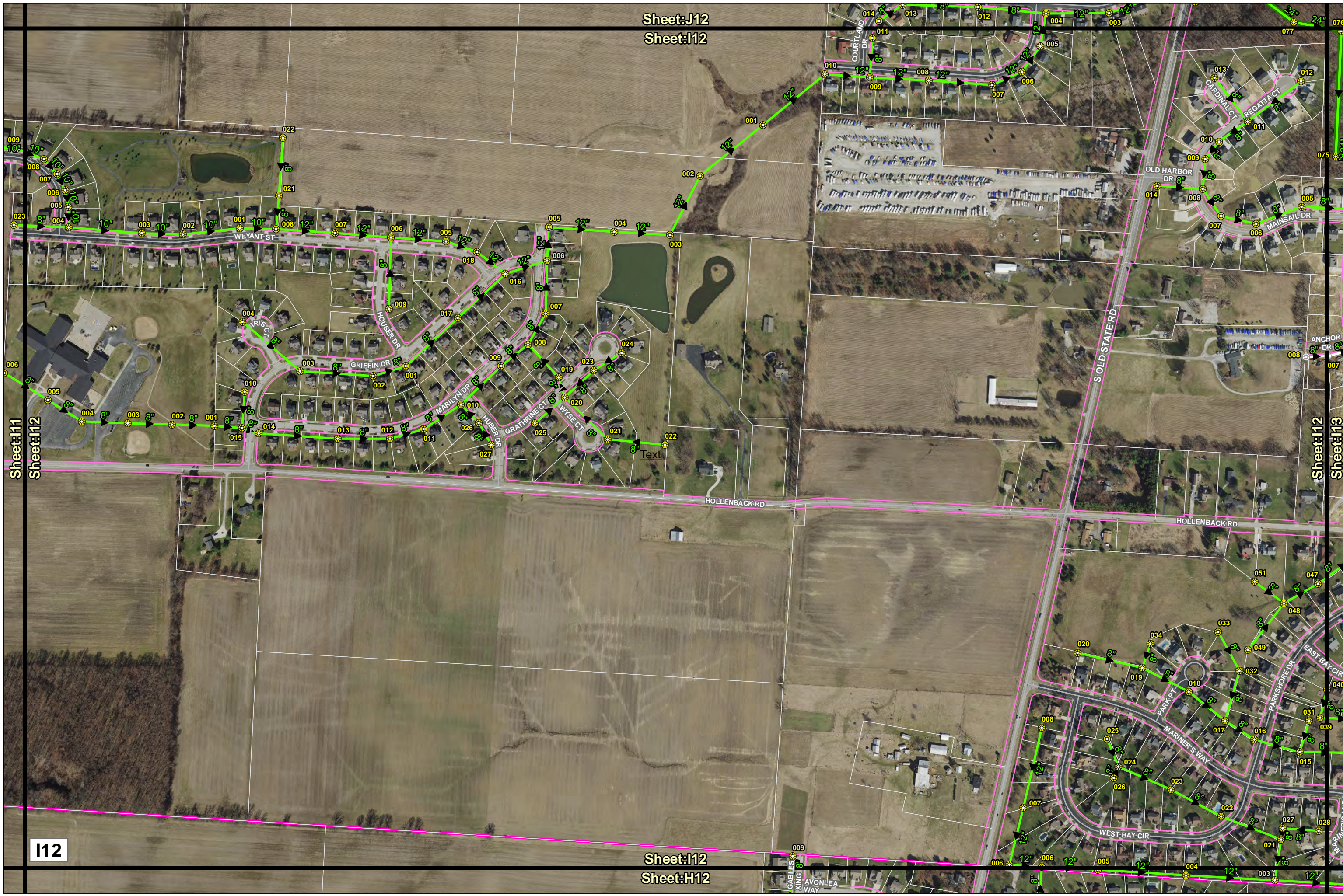
026

Sheet:I11

Sheet:H11

111





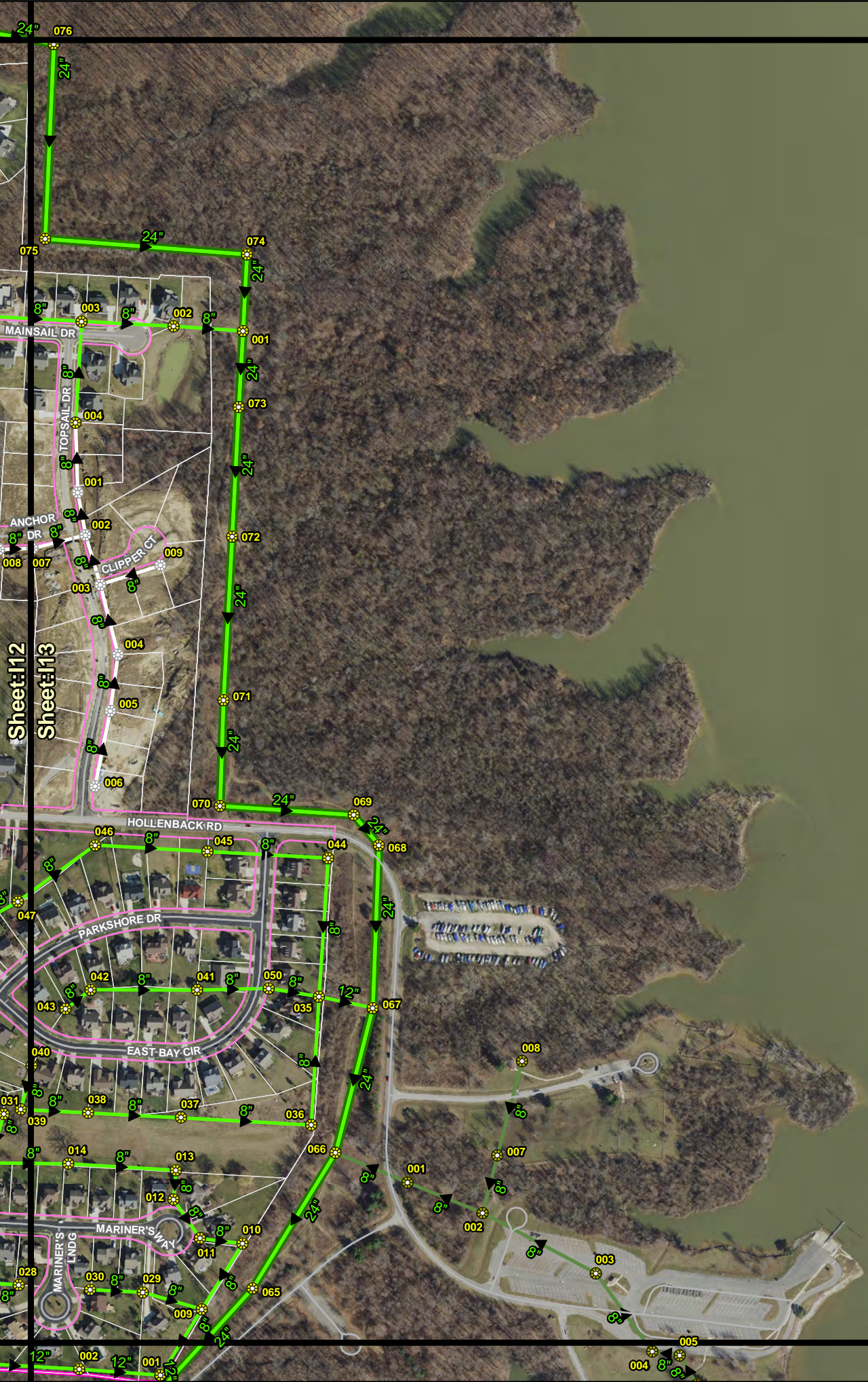
Sheet:I11  
Sheet:I12

Sheet:I12  
Sheet:I13

I12



Text



Sheet:I12

Sheet:I13

Sheet:I13

Sheet:I14



Sheet:113  
Sheet:114

Sheet:J14  
Sheet:I14

Sheet:114  
Sheet:115

Sheet:I14  
Sheet:H14

114





Sheet: J15

Sheet: I15

Sheet: I14

Sheet: I15

INTERSTATE 71

INTERSTATE 71

DUSTIN RD

RYAN MEADOW PL

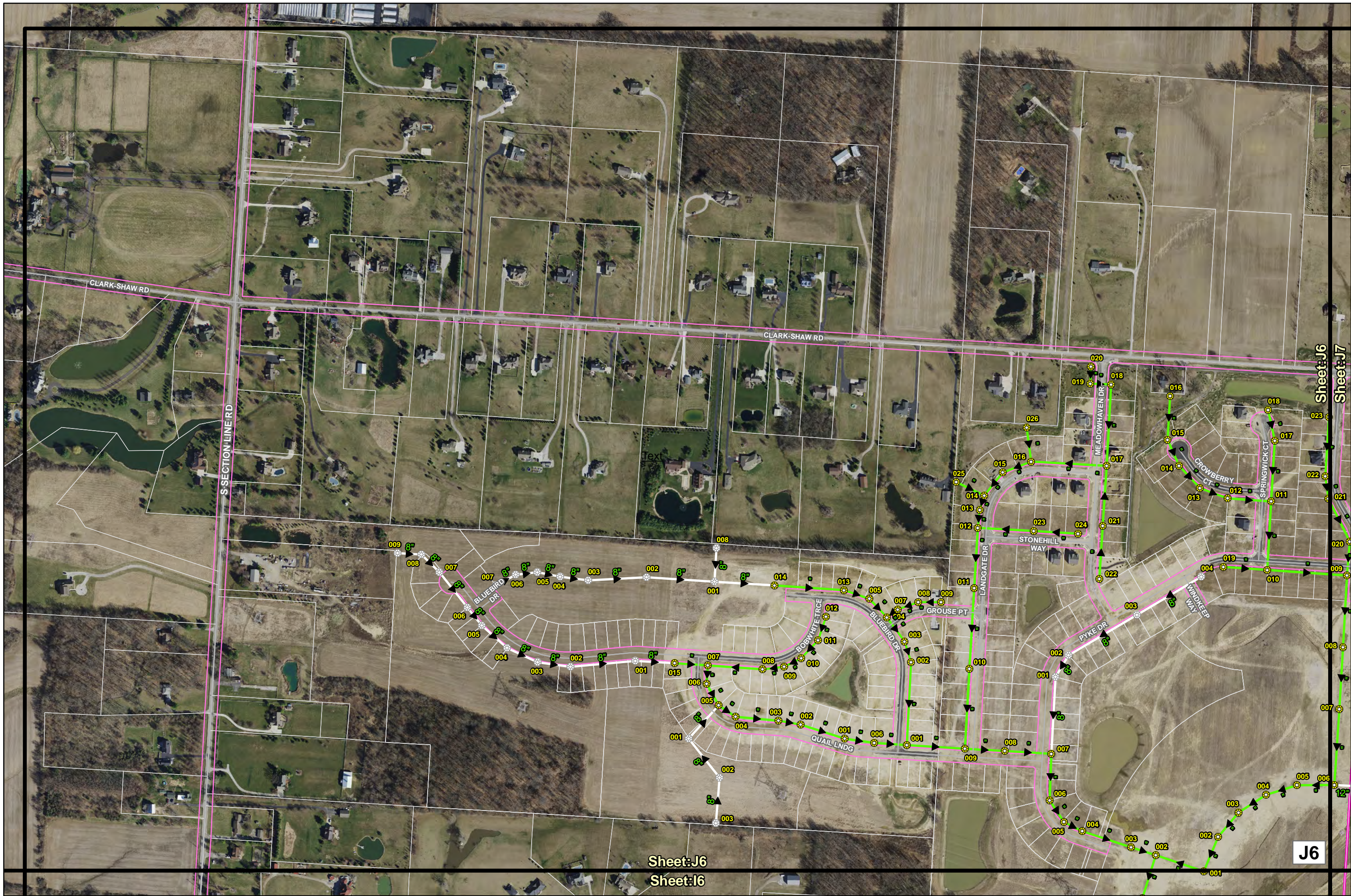
STREAMSIDE DR

I15

ROME CORNERS RD







CLARK-SHAW RD

CLARK-SHAW RD

S SECTION LINE RD

BLUEBIRD DR

BOWWHITE TRCE

BLUEBIRD DR

GROUSE PT

QUAIL LNDG

LANDGATE DR

STONEHILL WAY

PYKE DR

WINDKEEP WAY

MEADOWHAVEN DR

CROWBERRY CT

SPRINGWICK CT

Sheet:J6

Sheet:I6

J6

Sheet:J6

Sheet:J7





Sheet:J6  
Sheet:J7

CLARK-SHAW RD

SAWMILL PKWY

CLARK-SHAW RD

SAWMILL PKWY

SAWMILL PKWY

Text

PYKE DR

006 12° 001 002 003 004 005 006 007 001 72° 002 72° 003 006 004 005 007 10° 008 10° 009 10° 010 70° 011 10° 012 10° 013 10° 014 0°

Sheet:J7  
Sheet:I7

J7





COLUMBUS PIKE

COLUMBUS PIKE

GLENN PKWY

MCNAMARA LOOP

NEVILLE LN

SQUAREGATER LN

BRETS LN

ENSIGNS LN

CROWN OVER WAY

PEACHBLOW RD

WINTER RD

OLD WINTER RD

OLD PEACHBLOW RD

PEACHBLOW RD

CONNER LN

Text

004  
003  
002  
050  
051  
052  
053  
054

Sheet:J10  
Sheet:I10

J10

Sheet:J10  
Sheet:J11



Sheet:J10  
Sheet:J11

PEACHBLOW RD

Text

PIATT RD

PIATT RD

CEDAR  
CREST ST

020

019

018

017

016

015

014

026

Sheet:J11  
Sheet:I11

J11

Sheet:J11  
Sheet:J12







Sheet:K13

Sheet:J13

Text

Sheet:J13

Sheet:I13

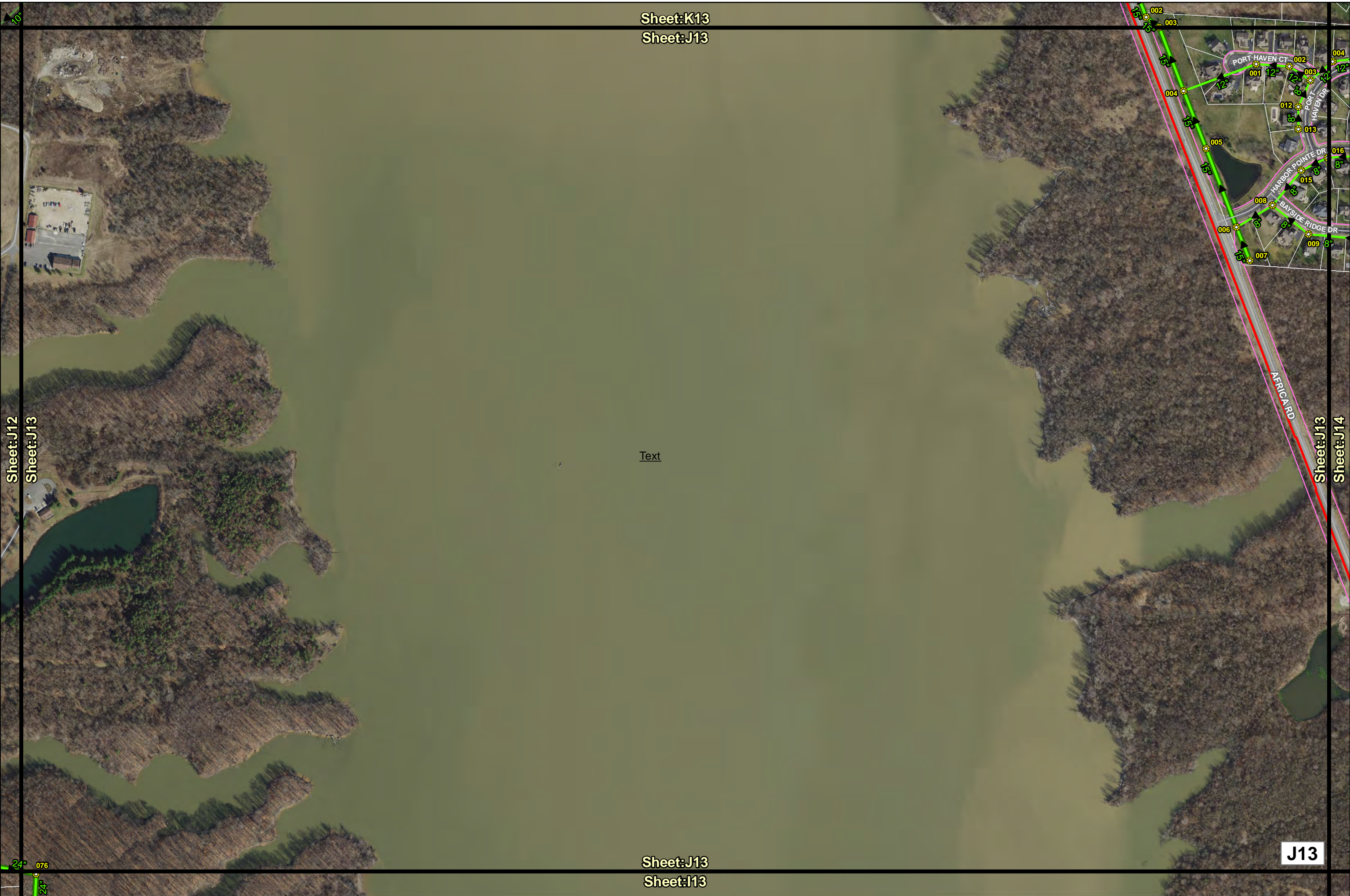
Sheet:J12

Sheet:J13

Sheet:J13

Sheet:J14

J13





Sheet:K14  
Sheet:J14



Sheet:J13  
Sheet:J14

Sheet:J14  
Sheet:J15

J14

Sheet:J14  
Sheet:I14

Sheet:J14  
Sheet:J15





Sheet:K15

Sheet:J15

Sheet:J14

Sheet:J15

INTERSTATE 71

INTERSTATE 71

Text

Sheet:J15

Sheet:I15

J15





K12

Sheet:K12  
Sheet:J12

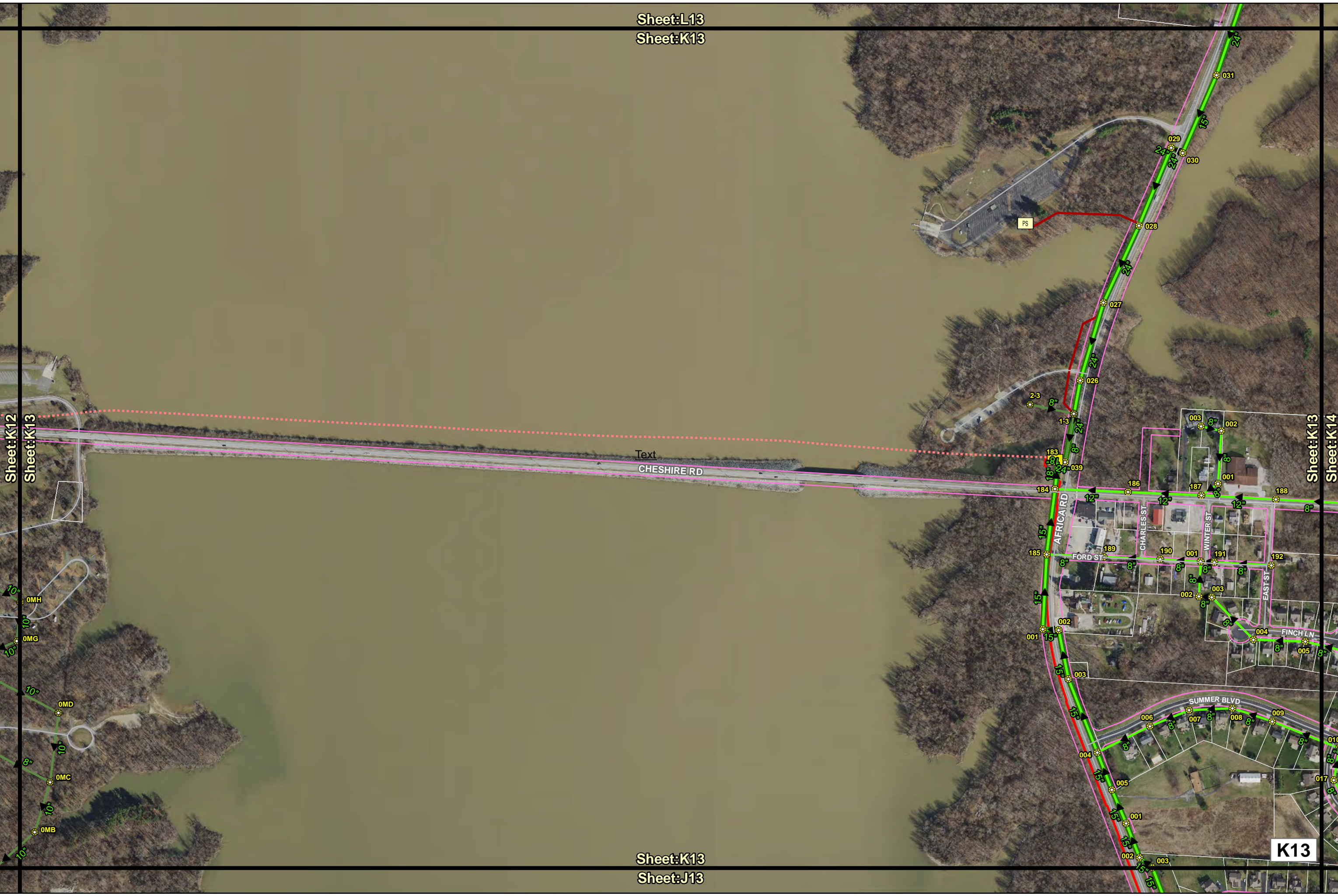
Sheet:K12  
Sheet:K13

PS



Sheet:K12  
Sheet:K13

Sheet:K13  
Sheet:K14



K13





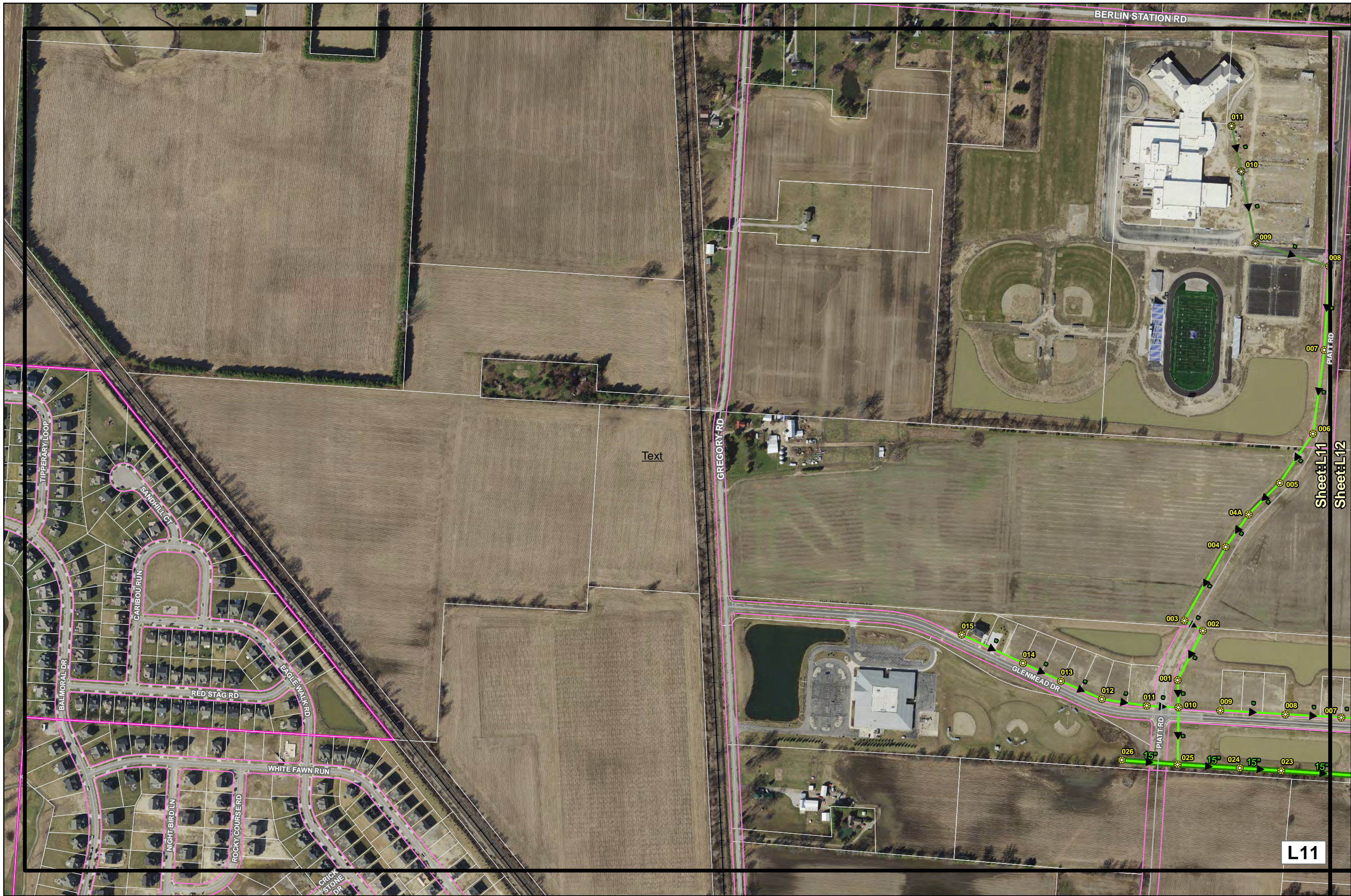
K14

RESERVE CT  
FALLING MEADOWS DR









BERLIN STATION RD

GREGORY RD

Sheet: L11  
Sheet: L12

Text

L11

TIPPERARY LOOP

SANDHILL CT

CARBOURN

RED STAG RD

EAGLE WALK RD

WHITE FAWN RUN

NIGHT BIRD LN

ROCKY COURSE RD

CRICK STONE DR

BALMORAL DR

GLENMEAD DR

PIATT RD

PIATT RD

015

014

013

012

011

010

009

008

007

003

002

004

04A

005

006

007

009

010

011

026

025

024

023

15'

15'

15'

15'





Sheet:L11  
Sheet:L12

Sheet:L12  
Sheet:L13

Sheet:L12  
Sheet:K12

L12



Sheet:L12

Sheet:L13

DUNHAM RD

Text

Sheet:L13

Sheet:K13

L13

Sheet:L13

Sheet:L14







Sheet:M14

Sheet:L14

Sheet:L13

Sheet:L14

Sheet:L14

Sheet:K14

L14



Sheet: N14

Sheet: M14

STATE ROUTE 37 E

AFRICA RD

S. THREE B'S & K RD

Sheet: M14

Sheet: M15

Text

Sheet: M14

Sheet: L14

M14





Sheet: N15

Sheet: M15



Sheet: M14

Sheet: M15

M15





Text

STATE ROUTE 37 E  
STATE ROUTE 37 E

STATE ROUTE 37 E

LINDA LN

SUMMIT DR

N THREE BIS & K RD

FOUR WINDS DR

AFRICA RD

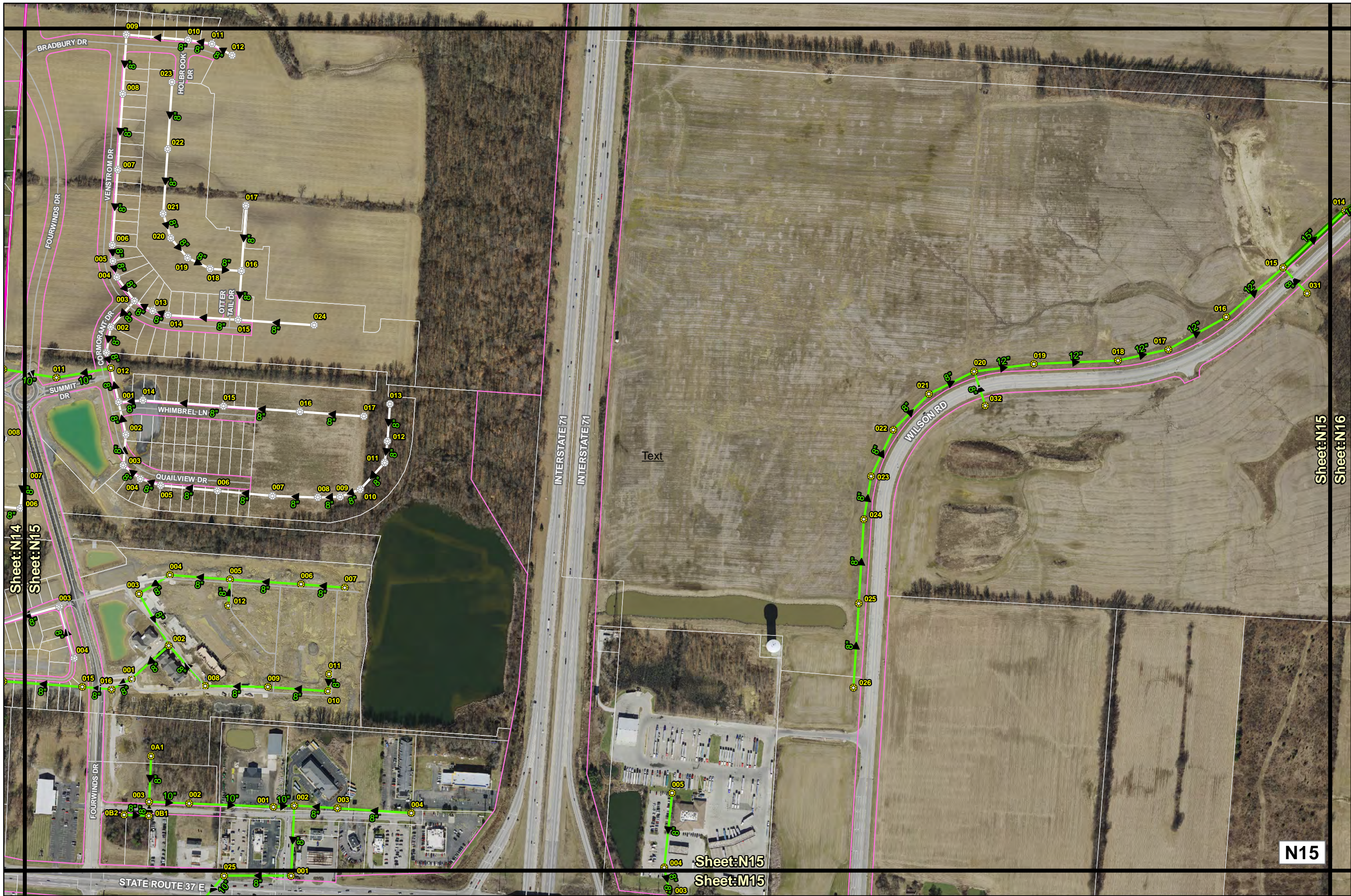
Sheet: N14  
Sheet: M14

N14

Sheet: N14

Sheet: N15





Sheet: N14

Sheet: N15

INTERSTATE 71

INTERSTATE 71

Text

WILSON RD

Sheet: N15

Sheet: N16

Sheet: N15

Sheet: M15

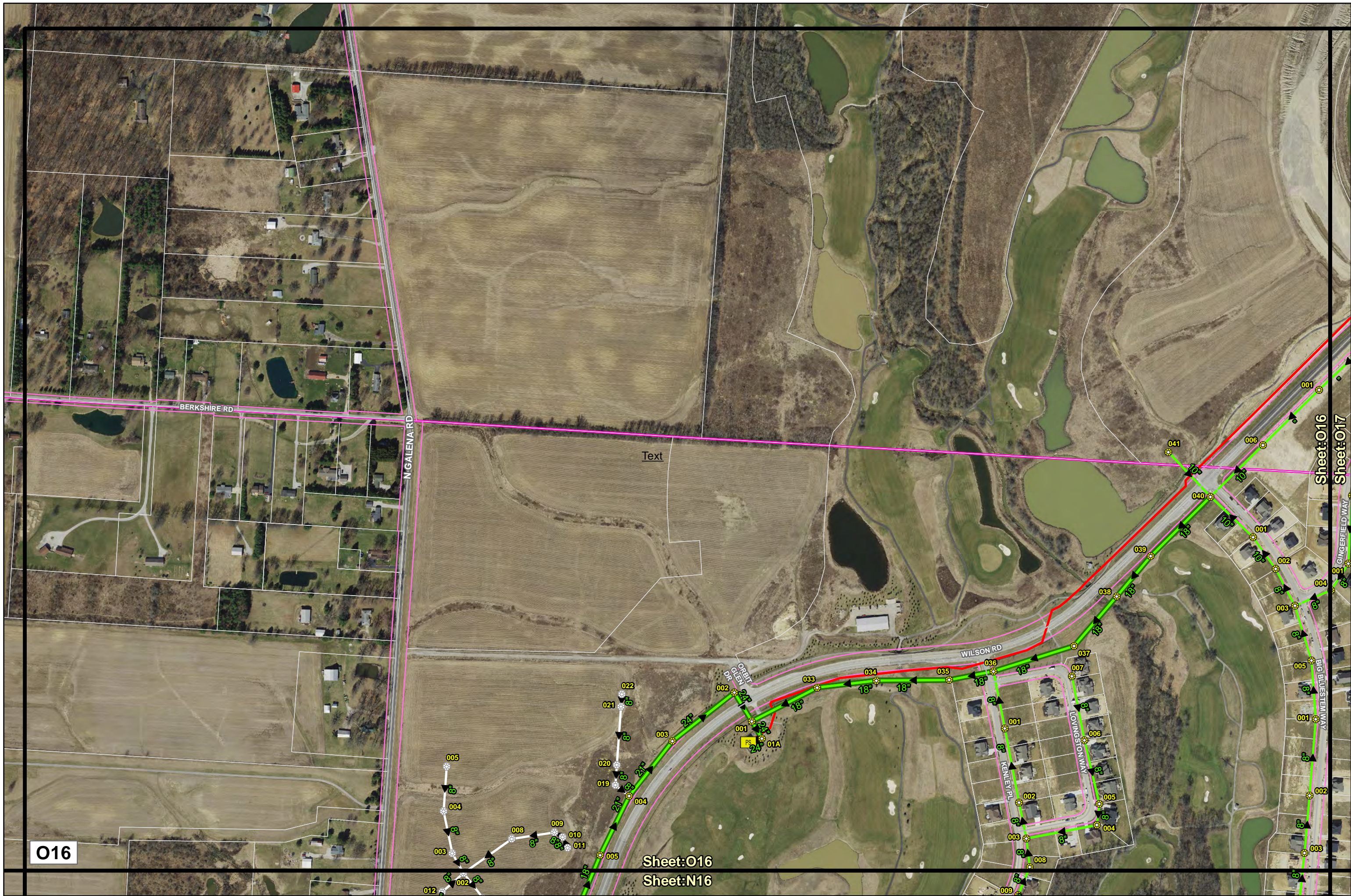
N15

STATE ROUTE 37 E









O16

Sheet:O16  
Sheet:N16

Sheet:O16

Sheet:O17

BERKSHIRE RD

N GALENA RD

Text

WILSON RD

ORBIT DR  
GLENY

LOUNISTON WAY

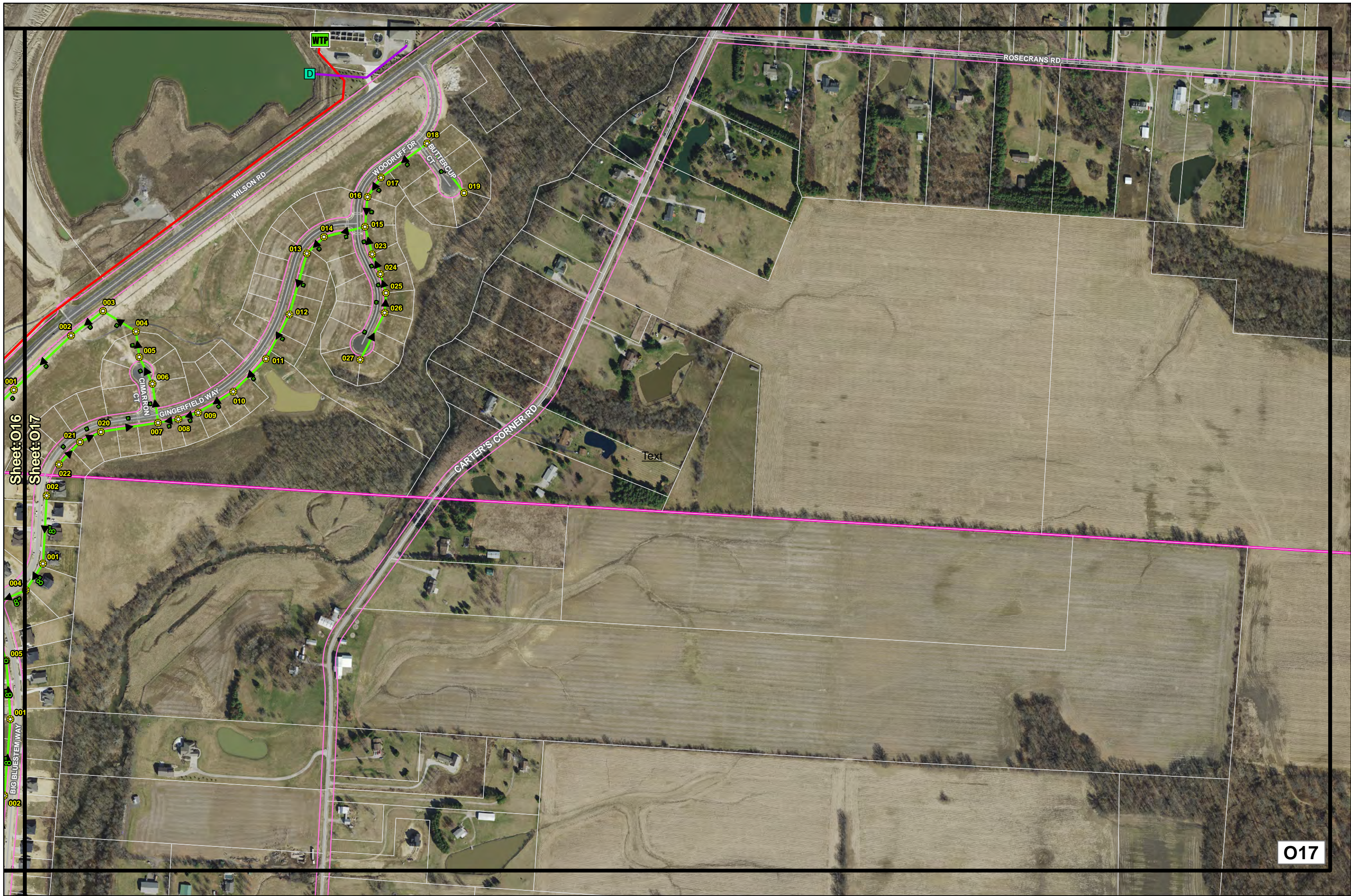
KENLEY PL

BIG BLUES TERN WAY

GINGERFIELD WAY

PS 01A





Sheet:016

Sheet:017

001

002

003

004

005

006

007

008

009

010

011

012

013

014

015

016

017

018

019

020

021

022

023

024

025

026

027

001

002

003

004

005

006

007

008

009

010

011

012

013

014

015

016

017

018

019

020

021

022

023

024

025

026

027

001

002

003

004

005

006

007

008

009

010

011

012

013

014

015

016

017

018

019

020

021

022

023

024

025

026

027

001

002

003

004

005

006

007

008

009

010

011

012

013

014

015

016

017

018

019

020

021

022

023

024

025

026

027

Text

017